

UNOFFICIAL COPY


0010963058

8735/0061 91 004 Page 1 of 3
2001-10-17 12:13:46
Cook County Recorder 25.50

Recording Requested By:
EquiCredit Corporation

When Recorded Return To:

EquiCredit Corporation
P. O. Box 44136
Mail Code: FL9-014-03-32
Jacksonville, FL 32231-



0010963058

COOK COUNTY
RECORDER
EUGENE "GENE" MOORE
MAYWOOD OFFICE

SATISFACTION



EquiCredit Corporation #:8790584/21 "PETKUS" Lender ID:056002/ Cook, Illinois

KNOW ALL MEN BY THESE PRESENTS that EQUICREDIT CORPORATION OF AMERICA holder of a certain mortgage, whose parties, dates and recording information are below, does hereby acknowledge that it has received full payment and satisfaction of the same, and in consideration thereof, does hereby cancel and discharge said mortgage.


Original Mortgagor: ANTHONY M PETKUS AND BONNIE J PETKUS, HIS WIFE
Original Mortgagee: CRESLEIGH BANCORP
Dated: 12/22/2000 and Recorded 12/29/2000 as Instrument No. 0001021741
Book/Reel/Liber 8205, Page/Folio 0083, in the County of COOK State of ILLINOIS

Legal: See legal description attached

Assessor's/Tax ID No.: 18-27-407-042-0000
Property Address: 7810 Cronin Ave, Justice, IL, 60458-0000

IN WITNESS WHEREOF, the undersigned, by the officer duly authorized, has duly executed the foregoing instrument.

Equicredit Corporation of America
On September 25, 2001

By 
J. CALTRIDER, ASSISTANT VICE
PRESIDENT

CKC-20010924-0064 ILCOOK COOK IL BAT: 15217 KXILSOM1

3

Schedule "A"

THE FOLLOWING DESCRIBED REAL ESTATE SITUATED IN THE COUNTY OF COOK IN THE STATE OF ILLINOIS, TO WIT:

THAT PART OF LOT 4 IN CIRCUIT COURT PARTITION IN THE SOUTH EAST QUARTER OF SECTION 27 AND THAT PART LYING NORTH OF ROAD OF SECTION 34, TOWNSHIP 38 NORTH, RANGE 12 EAST OF THE THIRD PRINCIPAL MERIDIAN, DESCRIBED AS FOLLOWS: COMMENCING AT A POINT IN THE WEST LINE OF SAID LOT 4, 417 FEET NORTH OF THE SOUTH LINE OF SAID SECTION 27; THENCE NORTH ALONG WEST LINE OF SAID LOT 4, 100 FEET; THENCE EAST PARALLEL TO SOUTH LINE OF SAID SECTION 27, 129.95 FEET; THENCE SOUTH PARALLEL TO THE WEST LINE OF SAID LOT 4, 100 FEET; THENCE WEST PARALLEL TO THE SOUTH LINE OF SAID SECTION 27, 129.95 FEET TO THE PLACE OF BEGINNING, IN COOK COUNTY, ILLINOIS.

Property of Cook County Clerk's Office

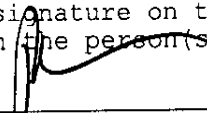
00490
269

7

Page 2 Satisfaction

STATE OF Florida
COUNTY OF Duval

ON September 25, 2001, before me, Benedicta A. Mallari, a Notary Public in and for the County of Duval County, State of Florida, personally appeared J. Caltrider, Assistant Vice President, personally known to me (or proved to me on the basis of satisfactory evidence) to be the person(s) whose name(s) is/are subscribed to the within instrument and acknowledged to me that he/she/they executed the same in his/her/their authorized capacity, and that by his/her/their signature on the instrument the person(s), or the entity upon behalf of which the person(s) acted, executed the instrument.


Benedicta A. Mallari
Notary Expires: 11/04/2004 #CC971293

(This area for notarial seal)

Prepared By: Christina K Campbell, EquiCredit Corporation,
P O Box 44136 FL9-014-03-32, Jacksonville, FL, 32231, 904-457-5769
CKC-20010924-0064 ILCOOK COOK IL BAT: 15217/8/5054521 KXILSOM1

Cook County Clerk's Office