

UNOFFICIAL COPY

0010972134

8401/0009 07 001 Page 1 of 3

2001-10-18 09:32:23

Cook County Recorder 25.00



0010972134

27961132 JA

LOAN NO. 11126380

This form was prepared by: **WARREN P. THOMAS**, address:
1640 N. WELLS AVE., SUITE 105, CHICAGO, IL 60614, tel. no.: **(312) 943-1300**

ASSIGNMENT OF MORTGAGE

For Value Received, the undersigned holder of a Mortgage (herein "Assignor") whose address is
1640 NORTH WELLS, #105, CHICAGO, ILLINOIS 60614
does hereby grant, sell, assign, transfer and convey, unto the
WASHINGTON MUTUAL BANK, FA
a corporation organized and existing under the laws of (herein "Assignee"),
whose address is **75 N. FAIRWAY DRIVE, VERNON HILLS, IL 60061**,
a certain Mortgage dated **OCTOBER 9, 2001**, made and executed by
KAREN M. WATERS, AN UNMARRIED PERSON

0010972133

to and in favor of **CHICAGO BANCORP, INC.** upon the following described
property situated in **COOK** County, State of Illinois

SEE LEGAL DESCRIPTION ATTACHED HERETO AND MADE A PART HEREOF

Parcel ID#: **14-27-101-034-1272**

Property Address: **3950 N LAKESHORE DRIVE #1012, CHICAGO, ILLINOIS 60613**

such Mortgage having been given to secure payment of

NINETY-SEVEN THOUSAND AND 00/100

(\$ **97,000.00**)

(Include the Original Principal Amount)

which Mortgage is of record in Book, Volume, or Liber No. , at page (or as No.
) of the Records of **COOK** County,
State of Illinois, together with the note(s) and obligations therein described and the money due and to become due thereon with
interest, and all rights accrued or to accrue under such Mortgage.

Illinois Assignment of Mortgage

Initials: *KSW*

BOX 333-CT


TO HAVE AND TO HOLD the same unto Assignee, its successor and assigns, forever, subject only to the terms and conditions of the above-described Mortgage.

IN WITNESS WHEREOF, the undersigned Assignor has executed this Assignment of Mortgage on October 9, 2001.

CHICAGO BANCORP, INC.



By: WARREN P. THOMAS
Its: VICE PRESIDENT





By: LAURA VETTER
Its: SECRETARY

STATE OF ILLINOIS

COUNTY OF COOK

On October 9, 2001 before me, the undersigned, A Notary Public in and for said County and State personally appeared WARREN P. THOMAS known to me to be the VICE PRESIDENT and LAURA VETTER known to me to be SECRETARY of the corporation herein which executed the within instrument, that the seal affixed to said instrument is the said corporation, that the said instrument was signed and sealed on behalf of said corporation pursuant to its by-laws of a resolution of its Board of Directors and that he/she acknowledges said instrument to be the free act of said corporation.

Notary Public



Dated this 9th day of October, 2001.

STREET ADDRESS: 3950 N. LAKE SHORE DRIVE UNIT 1012
CITY: CHICAGO COUNTY: COOK
TAX NUMBER: 14-21-101-034-1272

LEGAL DESCRIPTION:

PARCEL 1:

UNIT 102 IN 3950 N. LAKE SHORE DRIVE CONDOMINIUM, AS DELINEATED ON SURVEY OF THE FOLLOWING DESCRIBED PARCEL OF REAL ESTATE (HEREINAFTER REFERRED TO AS "PARCEL"):

THAT PART OF LOTS 10, 11 AND 12 IN CARSON AND CHYTRAUS ADDITION TO CHICAGO, BEING A SUBDIVISION OF BLOCK 1 IN EQUITABLE TRUST CO'S SUBDIVISION IN SECTION 21, TOWNSHIP 40 NORTH, RANGE 14 EAST OF THE THIRD PRINCIPAL MERIDIAN, LYING WEST OF THE LINE ESTABLISHED BY DECREE ENTERED ON SEPTEMBER 7, 1906, IN CASE NO. 274470, CIRCUIT COURT OF COOK COUNTY, ILLINOIS, ENTITLED CHARLES W. GORDON AND OTHERS AGAINST COMMISSIONERS OF LINCOLN PARK, IN COOK COUNTY, ILLINOIS,

WHICH SURVEY IS ATTACHED AS EXHIBIT 'A' TO DECLARATION OF CONDOMINIUM OWNERSHIP MADE BY AMERICAN NATIONAL BANK AND TRUST COMPANY OF CHICAGO, AS TRUSTEE UNDER TRUST AGREEMENT DATED NOVEMBER 30, 1954 AND KNOWN AS TRUST NUMBER 40420, RECORDED IN THE OFFICE OF THE RECORDER OF DEEDS, COOK COUNTY, ILLINOIS, AS DOCUMENT NUMBER 24014190; TOGETHER WITH ITS UNDIVIDED PERCENTAGE INTEREST IN SAID PARCEL (EXCEPTING FROM SAID PARCEL ALL THE PROPERTY AND SPACE COMPRISING ALL THE UNITS AS DEFINED AND SET FORTH IN SAID DECLARATION AND SURVEY).

PARCEL 2:

EASEMENT FOR THE BENEFIT OF PARCEL 1 AS CREATED BY THE EASEMENT AGREEMENT DATED APRIL 23, 1969, RECORDED APRIL 23, 1969, AS DOCUMENT NUMBER 20820211 MADE BY AND BETWEEN AMERICAN NATIONAL BANK AND TRUST COMPANY OF CHICAGO, TRUST NO. 22719 AND EXCHANGE NATIONAL BANK OF CHICAGO, TRUST NO. 5174, FOR THE PURPOSE OF INGRESS AND EGRESS OVER AND ACROSS THAT PART OF THE EAST 40 FEET OF VACATED FRONTIER AVENUE, AS VACATED BY ORDINANCE RECORDED AS DOCUMENT NUMBER 20816906, LYING WEST OF LOTS 10, 11 AND 12 IN CARSON AND CHYTRAUS ADDITION TO CHICAGO, AFORESAID, WHICH LIES NORTH OF THE SOUTH LINE OF LOT 10 EXTENDED WEST AND LIES SOUTH OF THE NORTH LINE OF LOT 12 EXTENDED WEST, IN COOK COUNTY, ILLINOIS.