

UNOFFICIAL COPY


0010909234

7/19/02 20 001 Page 1 of 3
2001-09-28 14:24:10
Cook County Recorder 25.50

Recording Requested By:
WASHINGTON MUTUAL BANK FA

When Recorded Return To:

Reconveyance Dpt
400 E. Main St.
STB1RCN
Stockton, CA 95290-3767



Property of Cook County Clerk's Office

SATISFACTION



STOCKTON 156- WaMu #:004666072 "Levin" Lender ID:A01/ Cook, Illinois

KNOW ALL MEN BY THESE PRESENTS that WASHINGTON MUTUAL BANK, FA holder of a certain mortgage, whose parties, dates and recording information are below, does hereby acknowledge that it has received full payment and satisfaction of the same, and in consideration thereof, does hereby cancel and discharge said mortgage.


Original Mortgagor: BRIAN T LEVIN, AND LINDA S LEVIN HUSBAND AND WIFE
Original Mortgagee: WASHINGTON MUTUAL BANK, FA
Dated: 06/18/2001 and Recorded 06/19/2001 as Instrument No. 0010535949
Book/Reel/Liber NA, Page/Folio NA, in the County of COOK State of ILLINOIS

Legal: SEE EXHIBIT 'A' ATTACHED HERETO AND MADE A PART HEREOF.

Assessor's/Tax ID No.: SEE EXHIBIT 'A'
Property Address: 1429 N Wells Unit 501, Chicago, IL 60610

IN WITNESS WHEREOF, the undersigned, by the officer duly authorized, has duly executed the foregoing instrument.

Washington Mutual Bank, FA
On August 30, 2001

By: 
JOANNE TONELL, ASST. VICE PRESIDENT

54
K
my

UNOFFICIAL COPY

Property of Cook County Clerk's Office


UNOFFICIAL COPY


0010909234

Page 2 Satisfaction

STATE OF California
COUNTY OF San Joaquin

ON August 30, 2001, before me, WILLY CASTILLO, a Notary Public in and for the County of San Joaquin County, State of California, personally appeared JOANNE TOWELL, ASST. VICE PRESIDENT, personally known to me (or proved to me on the basis of satisfactory evidence) to be the person(s) whose name(s) is/are subscribed to the within instrument and acknowledged to me that he/she/they executed the same in his/her/their authorized capacity, and that by his/her/their signature on the instrument the person(s), or the entity upon behalf of which the person(s) acted, executed the instrument.


WILLY CASTILLO
Notary Expires: 02/18/2005 #1294438



(This area for notarial seal)

Prepared By: MATTIE JOHNSON, WAMU 400 E Main St, STB1RCN, Stockton, CA 95290 800-282-4840
LEC-20010829-0033 ILCOOK COOK IL BAT: 1228770 466 JC 2 IXILSOM1

Property of Cook County Clerk's Office

UNOFFICIAL COPY

PROPERTY OF
CLERK OF COURT
COOK COUNTY
JANUARY 1, 1991

Property of Cook County Clerk's Office

UNOFFICIAL COPY

0046660072
Cook Co.
Illinois

EXHIBIT 'A'

0010909234

Parcel 1:

Unit 501 and Parking Space Unit G-22 in the 1429 North Wells Condominium as delineated and defined on the plat of survey of the following described parcel of real estate:

Lot 2 (except the East 172 feet thereof), Lot 3 and Lot 5 (except the South 25 feet of the West 100 feet thereof) in the County Clerk's Resubdivision of Lot 117, in Bronson's Addition to Chicago in the Northeast 1/4 of Section 4, Township 39 North, Range 14 East of the Third Principal Meridian, also the South 25 feet of the West 100 feet of the South 1/2 of Section 4, Township 39 North, Range 14 East of the Third Principal Meridian, in Cook County, Illinois.

And

The North 1/2 of Lot 13 (except the East 6 inches thereof) in Assessor's Division of Lots 92, 93, 94, 99, 100, 101, 102 and parts of Lots 95, 96, 97 and 100 in Bronson's Addition to Chicago in Section 4, Township 39 North, Range 14 East of the Third Principal Meridian, in Cook County, Illinois.

Which survey is attached as Exhibit "B" to the Declaration of Condominium recorded April 3, 2001 as document number 0010264604, as amended from time to time, together with its undivided percentage interest in the common elements.

Parcel 2:

Easement for the benefit of Parcels 1 and 2 and over and upon the North 4.5 feet of the South 1/2 of Lot 13 (except the East 6 inches thereof) in Assessor's Division of Lots 92, 93, 94, 99, 100, 101, 102 and parts of Lots 95, 96, 97, and 100 in Bronson's Addition to Chicago in Section 4, Township 39 North, Range 14 East of the Third Principal Meridian, in Cook County, Illinois, for the purpose of ingress and egress as created by easement agreement recorded June 6, 1979 as document number 24990781, filed June 6, 1979 as document number LR3095867 and amended by Agreement recorded July 15, 1999 as document number 99679305.

The Mortgagor also hereby grants to the mortgagee, its successors and assigns, as right and easements appurtenant to the subject unit described herein, the rights and easements for the benefit of said unit set forth in the declaration of condominium.

This mortgage is subject to all rights, easements and covenants, provisions, and reservations contained in said declaration the same as though the provisions of said declaration were recited and stipulated at length herein.

PIN #'s 17-04-205-016, 17-04-205-017 and 17-04-205-052

UNOFFICIAL COPY

Property of Cook County Clerk's Office