

Recording Requested by / Return To:
KURT R JAKOBS
345 Wisteria Dr, STREAMWOOD, IL 60107
90350 3271136



Release Of Mortgage


WHEREAS the indebtedness secured by the mortgage described below has been fully paid and satisfied, the undersigned owner and holder of the debt does hereby release and discharge the mortgage.


Original Mortgagee: BANCNET INC
Original Mortgagor: KURT R JAKOBS, CAROLYN S JAKOBS
Recorded in Cook County, Illinois, on 05/01/96 as Instrument # 96336494
Tax ID: 06244120210000
Date of mortgage: 04/26/96 Amount of mortgage: \$89673.00 Address: 345 Wisteria Dr Streamwood, IL 60107
SEE ATTACHED LEGAL DESCRIPTION

NOW THEREFORE, the recorder or clerk of said county is hereby instructed to record this instrument and to cancel, release, and discharge the mortgage in accordance with the regulation of said state and county.

Dated: 09/24/2001


Wells Fargo Home Mortgage, Inc.
F/K/A Norwest Mortgage, Inc.


By: 
K.E. Palmer, Jr.
Vice President


Attest: Diane Cardoza
Assistant Secretary

State of California
County of Santa Clara

On 09/24/2001, before me, the undersigned, a Notary Public for said County and State, personally appeared K.E. Palmer, Jr., personally known to me to be the person that executed the foregoing instrument, and acknowledged that he is Vice President of Wells Fargo Home Mortgage, Inc., and that he executed the foregoing instrument pursuant to a resolution of its board of directors and that such execution was done as the free act and deed of Wells Fargo Home Mortgage, Inc.


Notary: Kim Gorman
My Commission Expires January 11, 2002



Prepared by: E. N. Harrison
Peelle Management Corporation, P.O. Box 1710, Campbell CA 95009 (408)866-6868
LN# 3271136 P.I.F.: 08/31/01
FINAL RECON.IL 90350 1.00 1 09/24/01 03:22:27 12-031 IL Cook 7979:27 13

Handwritten notes:
Sue
R2
11/9/01
CW

Loan Number: 3271136

Stco Code: 12-031

=====
 THAT PART OF LOT 3 IN BLOCK 18 IN STREAMWOOD GREEN UNIT 3-B,
 BEING A SUBDIVISION OF PART OF THE SOUTHWEST QUARTER OF THE
 SOUTHEAST QUARTER OF SECTION 24, TOWNSHIP 41 NORTH, RANGE 9, EAST
 OF THE THIRD PRINCIPAL MERIDIAN, ACCORDING TO THE PLAT THEREOF
 RECORDED SEPTEMBER 3, 1987 AS DOCUMENT 87486450, DESCRIBED AS
 FOLLOWS: BEGINNING AT THE SOUTHWEST CORNER OF SAID LOT 3, THENCE
 NORTH 24 DEGREES 17 MINUTES 03 SECONDS WEST, ALONG THE
 SOUTHWESTERLY LINE OF SAID LOT 3, A DISTANCE OF 63.71 FEET,
 THENCE NORTH 89 DEGREES 57 MINUTES 17 SECONDS EAST, A DISTANCE OF
 99.7 FEET TO A POINT ON THE EAST LINE OF SAID LOT 3, THENCE SOUTH
 00 DEGREES 01 MINUTES 43 SECONDS EAST ALONG SAID EAST LINE LOT
 LINE, A DISTANCE OF 67.2 FEET TO THE SOUTHEAST CORNER OF SAID LOT
 3, THENCE SOUTH 89 DEGREES 58 MINUTES 17 SECONDS WEST ALONG THE
 SOUTH LINE OF SAID LOT 3, A DISTANCE OF 48.0 FEET TO AN ANGLE
 POINT IN SAID SOUTH LINE LOT LINE, THENCE NORTH 70 DEGREES 24
 SECONDS 25 MINUTES WEST ALONG SAID LOT LINE, A DISTANCE OF 27.11
 FEET, TO THE PLACE OF BEGINNING. (EXCEPT THAT PART THEREOF
 DESCRIBED AS FOLLOWS: BEGINNING AT THE SOUTHWEST CORNER OF SAID
 LOT 3, THENCE NORTH 24 DEGREES 17 MINUTES 03 SECONDS WEST ALONG A
 SOUTHWESTERLY LINE OF LOT 3, A DISTANCE OF 63.71 FEET, THENCE
 NORTH 89 DEGREES 57 MINUTES 24 SECONDS EAST, A DISTANCE OF 54.61
 FEET, THENCE SOUTH 00 DEGREES 03 MINUTES 07 SECONDS EAST, A
 DISTANCE OF 67.20 FEET, TO A POINT ON THE SOUTH LINE OF SAID LOT
 3, THENCE SOUTH 89 DEGREES 58 MINUTES 17 SECONDS WEST ALONG SAID
 SOUTH LINE, A DISTANCE OF 2.93 FEET TO AN ANGLE POINT IN SAID
 SOUTH LOT LINE, THENCE NORTH 70 DEGREES 24 MINUTES 25 SECONDS
 WEST ALONG SAID LOT LINE, A DISTANCE OF 27.11 FEET TO THE PLACE
 OF BEGINNING), IN COOK COUNTY, ILLINOIS.
 =====

Clerk's Office