

H 43218
TRUSTEE'S DEED

UNOFFICIAL COPY

0011096917

010/0111 97 001 Page 1 of 2
2001-11-21 11:28:43
Cook County Recorder 23.50

THIS INDENTURE, dated August 24, 2001 between LASALLE BANK NATIONAL ASSOCIATION, a National Banking Association, successor trustee to American National Bank and Trust Company of Chicago duly authorized to accept and execute trusts within the State of Illinois, not personally but as Trustee under the provisions of a deed or deeds in trust duly recorded and delivered to said Bank in pursuance of a certain Trust Agreement dated February 10, 1997 and known as Trust Number 300829-03 party of the first part, and VIRGIL TIRAN, 5715 N. Lincoln Avenue, Chicago, Illinois 60630 party/parties of the second part. WITNESSETH, that said party of the first part, in consideration of the sum of TEN (\$10.00) Dollars and other good and valuable consideration in hand paid, does hereby convey and QUIT-CLAIM unto said party/parties of the second part, the following described real estate, situated in Cook County, Illinois, to-wit:



(Reserved for Recorders Use Only)

~~XXXXXXXXXX~~ *and VLT. INC.:
SEE EXHIBIT A ATTACHED HERETO FOR LEGAL DESCRIPTION AND SUBJECT TO PROVISIONS

Commonly Known As: 3645 N. Monticello, Chicago, Illinois 60618

Property Index Numbers: 13-23-131-035

together with the tenements and appurtenances thereunto belonging.

TO HAVE AND TO HOLD, the same unto said party of the second part, and to the proper use, benefit and behoof, forever, of said party of the second part.

This deed is executed by the party of the first part, as Trustee, as aforesaid, pursuant to and in the exercise of the power and authority granted to and vested in it by the terms of said Deed or Deeds in Trust and the provisions of said Trust Agreement above mentioned, and of every other power and authority thereunto enabling. This deed is made subject to the liens of all trust deeds and/or mortgages upon said real estate, if any, recorded or registered in said county.

IN WITNESS WHEREOF, said party of the first part has caused its corporate seal to be hereto affixed, and has caused its name to be signed to these presents by one of its officers, the day and year first above written.


LASALLE BANK NATIONAL ASSOCIATION, as trustee and not personally,
By: Maureen Paige
Authorized Signature

Prepared By: LASALLE BANK NATIONAL ASSOCIATION, 3044 ROSE STREET, FRANKLIN PARK, IL 60131

STATE OF ILLINOIS) I, the undersigned, a Notary Public in and for said County and State, do hereby certify
COUNTY OF COOK) Maureen Paige, an officer of LaSalle Bank National Association personally known to me to be the same person whose name is subscribed to the foregoing instrument, appeared before me this day in person and acknowledged that said officer of said association signed and delivered this instrument as a free and voluntary act, for the uses and purposes therein set forth.

GIVEN under my hand and seal this 24th day of August, 2001.

Helen Rodriguez
NOTARY PUBLIC



MAIL TO:
AND

SEND FUTURE TAX BILLS TO:

VLT, Inc
5715 N Lincoln Ave
Chicago, IL 60659

2
mas

UNOFFICIAL COPY

11096917

Exhibit A

6
v


LOTS 7, 8, 9, 10, 11, 12, 13 AND 14 IN BLOCK 17 IN MASON'S SUBDIVISION OF THE EAST 1/2 OF THE NORTHWEST 1/4 OF SECTION 23, TOWNSHIP 40 NORTH, RANGE 13, EAST OF THE THIRD PRINCIPAL MERIDIAN, DESCRIBED AS FOLLOWS:

BEGINNING AT THE NORTHEAST CORNER OF SAID LOT 7 IN BLOCK 17 IN MASON'S SUBDIVISION: THENCE ON AN ASSUMED BEARING OF SOUTH 00 DEGREES 21 MINUTES 08 SECONDS WEST 57.914 METERS (190.01 FEET) ALONG THE EASTERLY LINE OF SAID LOTS 7, 8, 9, 10, 11, 12, 13 AND 14 IN BLOCK 17 IN MASON'S SUBDIVISION; THENCE NORTH 40 DEGREES 10 MINUTES 21 SECONDS WEST 27.332 METERS (89.67 FEET); THENCE NORTH 29 DEGREES 06 MINUTES 42 SECONDS WEST 41.642 METERS (136.62 FEET) TO A POINT ON THE WESTERLY LINE OF LOT 7 IN BLOCK 17 IN MASON'S SUBDIVISION THAT IS 0.978 METERS (3.21 FEET) SOUTH OF THE NORTHWEST CORNER OF SAID LOT 7 IN BLOCK 17 IN MASON'S SUBDIVISION; THENCE NORTH 00 DEGREES 20 MINUTES 26 SECONDS EAST 4.026 METERS (13.21 FEET) ALONG THE SAID WESTERLY LINE OF LOT 7 AND THE WESTERLY LINE OF SAID LOT 6 IN BLOCK 17 IN MASON'S SUBDIVISION TO A POINT 3.048 METERS (10.00 FEET) NORTH OF THE SOUTHWEST CORNER OF SAID LOT 6 IN BLOCK 17 IN MASON'S SUBDIVISION; THENCE SOUTH 41 DEGREES 34 MINUTES 37 SECONDS EAST 4.106 METERS (13.47 FEET) TO A POINT ON THE NORTHERLY LINE OF SAID LOT 7 IN BLOCK 17 IN MASON'S SUBDIVISION THAT IS 2.743 METERS (9.00 FEET) EAST OF THE SAID NORTHWEST CORNER OF LOT 7 IN BLOCK 17 IN MASON'S SUBDIVISION; THENCE SOUTH 89 DEGREES 30 MINUTES 12 SECONDS EAST 35.50 METERS (116.47 FEET) ALONG THE SAID NORTHERLY LINE OF LOT 7 IN BLOCK 17 IN MASON'S SUBDIVISION, TO THE POINT OF BEGINNING, IN COOK COUNTY, ILLINOIS.

SAID PARCEL CONTAINING 1,239.446 SQUARE METERS, MORE OR LESS OR 0.306 ACRE (13,341 SQUARE FEET), MORE OR LESS


C/K/A 3643 NORTH MONTICELLO, CHICAGO, ILLINOIS 60618

City of Chicago
Dept. of Revenue
265580
11/19/2001 10:18



Real Estate
Transfer Stamp
\$1,837.50
Batch 06531 9


COUNTY TAX



0000067512

REAL ESTATE TRANSFER TAX
0012250
FP326670

STATE TAX



0000033962

REAL ESTATE TRANSFER TAX
0024500
FP326669