


# UNOFFICIAL COPY

WARRANTY DEED  
JOINT TENANCY

0011143154


9390/0024 20 001 Page 1 of 2  
2001-12-05 12:35:38  
Cook County Recorder 23.50



MAIL TO:  
Jonathan Sherry, Esq.  
218 N. Jefferson Street, #401  
Chicago, IL 60661

NAME & ADDRESS OF TAXPAYER:

Catherine M. Gaffney  
540 W. Oakdale, #4E  
Chicago, Illinois 60657



0011143154

GRANTOR(S), Mark Gorman and Nancie Campbell, husband and wife of Chicago, in the County of Cook, in the State of Illinois, for and in consideration of Ten Dollars (\$10.00) and other good and valuable consideration in hand paid, CONVEY(S) and WARRANT(S) to the GRANTEE(S), Catherine M. Gaffney and Christine Christian, of 3520 Lake Shore Drive, #495, Chicago, IL 60657, not as TENANTS IN COMMON but as JOINT TENANTS, the following described real estate:

See Legal Description Attached

Permanent Index No:

14-28-112-014

Property Address: 540 W. Oakdale, #4E, Chicago, Illinois 60657

SUBJECT TO: (1) General real estate taxes for the year 2000 and subsequent years. (2) Covenants, conditions and restrictions of record. hereby releasing and waiving all rights under and by virtue of the Homestead Exemption Laws of the State of Illinois TO HAVE AND TO HOLD said premises not as TENANTS IN COMMON but as JOINT TENANTS forever.

DATED this 8/9 day of August, 2001.

Mark Gorman  
Mark Gorman

Nancie Campbell  
Nancie Campbell

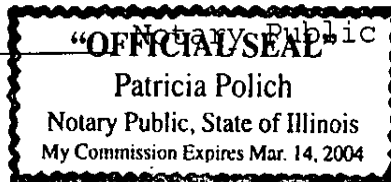
STATE OF ILLINOIS )

COUNTY OF Cook

) The foregoing instrument was acknowledged  
) before me this 9<sup>th</sup> day of August, 2001 by  
Mark Gorman and Nancie Campbell, husband and  
wife

Patricia Polich

My commission expires March 14, 2004



Prepared By:

Barry H. Sherman  
1 S 376 Summit Avenue  
Oakbrook Terrace, Illinois 60181

ATGF, INC.

# UNOFFICIAL COPY

0011143154

Legal Description:

Parcel 1:


Unit #4E in the 540 West Oakdale Condominiums, as delineated on a survey of the following described real estate:

Lot 16 in Homewood, being a Subdivision of the South 5 chains of the North 25 chains of the West 10 chains of the East 1/2 of the Northwest 1/4 of Section 28, Township 40 North, Range 14, East of the Third Principal Meridian in Cook County, Illinois;


which survey is attached to the Declaration of Condominium recorded as Document 00258606, together with an undivided percentage interest in the common elements.

Parcel 2:


The exclusive right to use Parking Space P-3, a limited common element, as delineated on the survey attached to the Declaration aforesaid recorded as Document No. 00258606.



# 0000026374	REAL ESTATE TRANSFER TAX
	0053500
	FP326652




# 0000026274	REAL ESTATE TRANSFER TAX
	00267.50
	FP326665




# 0000021098	REAL ESTATE TRANSFER TAX
	00900.00
	FP326650




# 0000021099	REAL ESTATE TRANSFER TAX
	00900.00
	FP326650



# 0000021100	REAL ESTATE TRANSFER TAX
	00900.00
	FP326650



# 0000021101	REAL ESTATE TRANSFER TAX
	00900.00
	FP326650



# 0000021102	REAL ESTATE TRANSFER TAX
	00412.50
	FP326650