

0011148233

UNOFFICIAL COPY

03/05/01 53 001 Page 1 of 18
2001-12-05 14:30:01
Cook County Recorder 55.50



0011148233

This corrective deed is executed and recorded to correct certain errors in that certain trustee's deed executed by grantor and recorded on February 23, 2000 as document no. 00131473 to reflect the grantor's intent to convey the property described as herein to the grantee described in this corrective trustee's deed.

TRUSTEE'S DEED

THIS INDENTURE, dated December 4, 2001 between LASALLE BANK NATIONAL ASSOCIATION, a National Banking Association, successor trustee to American National Bank and Trust Company of Chicago

(Reserved for Recorders Use Only)

duly authorized to accept and execute trusts within the State of Illinois, not personally but as Trustee under the provisions of a deed or deeds in trust duly recorded and delivered to said Bank in pursuance of a certain Trust Agreement dated March 15, 1994 and known as Trust Number 118069-08 party of the first part, and DS-RS, LLC, a Delaware Limited Liability Company Address of 311 S. Wacker Drive, Suite 4500, Chicago, IL. 60606 party/parties of the second part. WITNESSETH, that said party of the first part, in consideration of the sum of TEN (\$10.00) Dollars and other good and valuable consideration in hand paid, does hereby convey and QUIT-CLAIM unto said party/parties of the second part, the following described real estate, situated in Cook County, Illinois, to-wit:

SEE EXHIBIT A ATTACHED HERETO FOR LEGAL DESCRIPTION AND
SEE EXHIBIT B ATTACHED HERETO FOR RESTRICTIVE COVENANT

Commonly known As: Vacant
Property Index Numbers: See Attached

together with the tenements and appurtenances thereunto belonging.

TO HAVE AND TO HOLD, the same unto said party of the second part, and to the proper use, benefit and behoof, forever, of said party of the second part.

This deed is executed by the party of the first part, as Trustee, as aforesaid, pursuant to and in the exercise of the power and authority granted to and vested in it by the terms of said Deed or Deeds in Trust and the provisions of said Trust Agreement above mentioned, and of every other power and authority thereunto enabling. This deed is made subject to the liens of all trust deeds and/or mortgages upon said real estate, if any, recorded or registered in said court.

IN WITNESS WHEREOF, said party of the first part has caused its corporate seal to be hereto affixed, and has caused its name to be signed to these presents by one of its officers, the day and year first above written.

LASALLE BANK NATIONAL ASSOCIATION, as trustee and not personally,

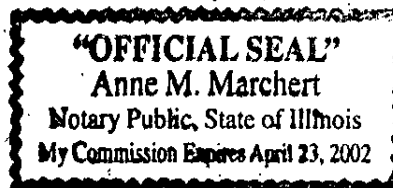
By: Reta Edwards
Authorized Signature

Prepared By: LASALLE BANK NATIONAL ASSOCIATION, 135 S. LASALLE ST, SUITE 2500, CHICAGO IL 60603

STATE OF ILLINOIS) I, the undersigned, a Notary Public in and for said County and State, do hereby certify
COUNTY OF COOK) Reta A. Edwards, Trust Officer of LaSalle Bank National Association personally known to me to be the same person whose name is subscribed to the foregoing instrument, appeared before me this day in person and acknowledged that said officer of said association signed and delivered this instrument as a free and voluntary act, for the uses and purposes therein set forth.

GIVEN under my hand and seal this 4th day of December, 2001

Anne M. Marchert
NOTARY PUBLIC



MAIL TO: ALTHEIMER'S CORP
10 S. WACKER DR.

SEND FUTURE TAX BILLS TO:

Rev. 8/00
SUITE 3800
CHGO, IL 60606
ATTN: ALLISON M. MARZANO

UNOFFICIAL COPY

Property of Cook County Clerk's Office

COOK COUNTY CLERK'S OFFICE
111 N. LAUREL ST. CHICAGO, IL 60602
TEL: 312.603.4000 FAX: 312.603.4001
WWW.COOKCOUNTYCLERK.COM

UNOFFICIAL COPY

EXHIBIT A

[See Attached Legal Description]

11148233

Property of Cook County Clerk's Office

UNOFFICIAL COPY

LGL-3063-PARCEL3A.txt

THAT PART OF THE NORTHEAST 1/4 OF SECTION 30, 37 NORTH, RANGE 13,
EAST OF THE THIRD PRINCIPAL MERIDIAN, DESCRIBED AS FOLLOWS:

BEGINNING AT THE NORTHEAST CORNER OF SAID SECTION 30; THENCE
SOUTH 0 DEGREES 50 MINUTES 18 SECONDS ^{EAST} ALONG THE EAST LINE OF
SAID SECTION 30, 883.10 FEET; THENCE NORTH 89 DEGREES 58 MINUTES
6 SECONDS WEST ALONG A LINE PARALLEL TO AND 883.00 FEET SOUTH
OF THE NORTH LINE OF SAID SECTION 30, 32.52 FEET TO THE POINT OF
BEGINNING, SAID POINT BEING ON THE WESTERLY LINE OF AVENUE "O";
THENCE CONTINUING NORTH 89 DEGREES 58 MINUTES 6 SECONDS WEST,
200.00 FEET; THENCE NORTH 0 DEGREES 50 MINUTES 18 SECONDS WEST,
538.11 FEET; THENCE NORTH 89 DEGREES 9 MINUTES 42 SECONDS EAST,
182.49 FEET TO THE WESTERLY RIGHT-OF-WAY LINE OF AVENUE "O";
THENCE SOUTH 0 DEGREES 50 MINUTES 18 SECONDS EAST ALONG THE
WESTERLY RIGHT-OF-WAY LINE OF AVENUE "O", 122.54 FEET; THENCE
ALONG SAID RIGHT-OF-WAY LINE OF AVENUE "O" SOUTH 89 DEGREES
9 MINUTES 52 SECONDS WEST 25.00 FEET; THENCE 421.47 FEET ALONG
SAID WESTERLY RIGHT-OF-WAY LINE ON THE ARC OF A CURVE CONCAVE
TO THE EAST HAVING A RADIUS OF 2,083.48 FEET, THE LONG CHORD OF
WHICH BEARS SOUTH 6 DEGREES 38 MINUTES 0 SECONDS EAST, 420.75
FEET TO THE POINT OF BEGINNING, IN COOK COUNTY, ILLINOIS.

PIN: 26-30-201-010-0000

11148233

COOK County Clerk's Office

UNOFFICIAL COPY

LGL-3068-PARCEL10.txt

THAT PART OF THE NORTHEAST 1/4 OF SECTION 30, TOWNSHIP 37 NORTH, RANGE 15 EAST OF THE THIRD PRINCIPAL MERIDIAN IF SAID 1/4 SECTION WERE SQUARED OUT AS IN DEED FROM CHARLES B. SHEDD AND WIFE TO JOHN H. HARDIN, JAMES C. KIMBERLY AND REGINALD H. HARDIN, TRUSTEES, DATED FEBRUARY 16, 1920 AND RECORDED APRIL 20, 1920 AS DOCUMENT NUMBER 6798311 LYING EAST OF THE 80 FOOT STRIP OF LAND CONVEYED TO THE CITY OF CHICAGO FOR STREET PURPOSES BY DEED DATED SEPTEMBER 29, 1917 AND RECORDED JUNE 17, 1918 AS DOCUMENT NUMBER 6342629 AND RE-RECORDED JULY 12, 1918 AS DOCUMENT NUMBER 6351917 EXCEPT THE LANDS CONVEYED TO THE SOUTH CHICAGO AND SOUTHERN RAILROAD COMPANY BY DEED DATED NOVEMBER 28, 1899 AND RECORDED DECEMBER 12, 1899 AS DOCUMENT NUMBER 2907147 AND EXCEPT THE NORTH 883 FEET THEREOF;

ALSO ALL THAT PART OF SOUTH BURLEY AVENUE AND SOUTH BRANDON AVENUE DEEDED BY DOCUMENT 6342629 AND 6351917 BEING A STRIP OF LAND 80 FEET IN WIDTH IN NORTHEAST FRACTIONAL QUARTER OF SECTION 30, TOWNSHIP 37 NORTH, RANGE 15 EAST OF THE THIRD PRINCIPAL MERIDIAN LYING BETWEEN A LINE 150 FEET SOUTH OF AND PARALLEL WITH SOUTH LINE EAST OF 122ND STREET EXTENDED EAST AND A LINE 33 FEET NORTH OF AND PARALLEL WITH THE SOUTH LINE OF THE NORTHEAST FRACTIONAL 1/4 SECTION, EXCEPT THE NORTH 883.0 FEET THEREOF.

PIN: 26--30-201-009-0000, 26-30-200-009-0000, 26-30-201-007-0000

11148233

UNOFFICIAL COPY

883.0 FEET THEREOF.

PIN: 26-30-201-009-0000, 26-30-200-009-0000, 26-30-201-007-0000

PARCEL 11:

THAT PART OF THE NORTHWEST 1/4 OF SECTION 29, TOWNSHIP 37 NORTH, RANGE 15 EAST OF THE THIRD PRINCIPAL MERIDIAN CONVEYED BY CHARLES B. SHEDD AND WIFE TO JOHN H. HARDIN, JAMES C. KIMBERLY AND REGINALD H. HARDIN, TRUSTEES, UNDER A CERTAIN TRUST DEED RECORDED JUNE 10, 1913 IN BOOK 12414 OF RECORD PAGE 127 BY DEED DATED FEBRUARY 16, 1920 AND RECORDED APRIL 20, 1920 AS DOCUMENT 6798311 DESCRIBED AS FOLLOWS: BEGINNING AT A POINT ON THE WEST LINE OF SAID SECTION 29, 800 FEET SOUTH OF THE NORTHWEST CORNER THEREOF; THENCE SOUTHEASTERLY IN A STRAIGHT LINE DRAWN AT AN ANGLE OF 30 DEGREES FROM SAID WEST LINE OF SECTION 29, A DISTANCE OF 480.56 FEET MORE OR LESS TO THE WESTERLY RIGHT OF WAY LINE OF THE SOUTH CHICAGO AND SOUTHERN RAILROAD COMPANY; THENCE SOUTHERLY ALONG SAID RIGHT OF WAY LINE BEING THE ARC OF A CIRCLE CONVEX TO THE WEST AND HAVING A RADIUS OF 5759.55 FEET A DISTANCE OF 959.07 FEET MORE OR LESS TO POINT OF TANGENCY; THENCE SOUTHERLY ALONG A STRAIGHT LINE TANGENT TO THE LAST DESCRIBED ARC A DISTANCE OF 66.90 FEET MORE OR LESS TO AN INTERSECTION WITH SAID WEST LINE OF SECTION 29 AND THENCE NORTH ALONG SAID LINE A DISTANCE OF 1413.05 FEET MORE OR LESS TO THE POINT OF BEGINNING; ALL IN COOK COUNTY, ILLINOIS.

(EXCEPT FROM PARCEL 11 THAT PART OF SECTION 29, TOWNSHIP 37 NORTH, RANGE 15 EAST OF THE THIRD PRINCIPAL MERIDIAN LYING WEST AND SOUTHWESTERLY OF THE WEST AND SOUTHWESTERLY RIGHT OF WAY LINE OF SOUTH AVENUE "D" AS DEDICATED BY DOCUMENT NUMBER 10690326 IN BOOK 28263 ON PAGES 593 THROUGH 599 AND RECORDED JUNE 25, 1930 AND EAST AND NORTHEASTERLY OF THE FOLLOWING DESCRIBED LINE: BEGINNING AT A POINT THAT IS 75 FEET WEST OF THE EAST LINE OF SAID SECTION 30 AND A DISTANCE OF 464.005 FEET SOUTH OF THE NORTHEAST CORNER OF SAID SECTION 30, AS MEASURED ALONG SAID EAST LINE OF SAID SECTION 30; THENCE SOUTHEASTERLY ALONG A CURVE HAVING A RADIUS OF 2083.483 FEET FOR A DISTANCE OF 814.882 FEET, (SAID CURVE BEING TANGENT TO THE AFORESAID LINE THAT IS 75 FEET WEST OF AND PARALLEL WITH THE EAST LINE OF SAID SECTION 30 AND ALSO BEING TANGENT TO THE 700 FOOT RADIUS CURVE STATED IN SAID DOCUMENT NUMBER 10690326); THENCE CONTINUING SOUTHEASTERLY ALONG A LINE TANGENT TO THE 2083.483 FOOT RADIUS CURVE A DISTANCE OF 214.78 FEET MORE OR LESS TO THE NORTHWESTERLY RIGHT OF WAY LINE OF THE SOUTH CHICAGO AND SOUTHERN RAILROAD (PENN CENTRAL), ALL IN COOK COUNTY, ILLINOIS.

PIN: 26-29-100-001-0000

11148233

UNOFFICIAL COPY

PARCEL 12 (REVISED)

THAT PART OF THE NORTHEAST FRACTIONAL QUARTER OF SECTION 30, TOWNSHIP 37 NORTH, RANGE 15 EAST OF THE THIRD PRINCIPAL MERIDIAN, LYING WEST OF THE RIGHT OF WAY OF THE SOUTH CHICAGO AND SOUTHERN RAILROAD COMPANY AND SOUTH OF THE NORTH 475 FEET THEREOF, BOUNDED AND DESCRIBED AS FOLLOWS:

BEGINNING AT THE SOUTHWEST CORNER OF SAID FRACTIONAL QUARTER; THENCE EAST ALONG THE SOUTH LINE OF SAID FRACTIONAL QUARTER AND SAID LINE EXTENDED 832 FEET TO THE WEST LINE OF THE RIGHT OF WAY OF THE SOUTH CHICAGO AND SOUTHERN RAILROAD COMPANY PER DOCUMENT 2907147 SAID LINE ALSO BEING THE EAST LINE OF THE WEST 832 FEET OF SAID FRACTIONAL QUARTER; THENCE NORTH 00 DEGREES 38 MINUTES 08 SECONDS WEST ALONG LAST DESCRIBED LINE 1,143.90 FEET; THENCE NORTH 16 DEGREES 35 MINUTES 20 SECONDS EAST CONTINUING ALONG SAID RIGHT OF WAY 778.83 FEET TO A POINT ON THE SOUTHERLY LINE OF THE LAND CONVEYED TO REPUBLIC ENGINEERED STEELS, INC. PER DOCUMENT NUMBER 3845228; THENCE NORTH 30 DEGREES 07 MINUTES 15 SECONDS WEST ALONG LAST DESCRIBED LINE 324.47 FEET TO A POINT ON THE SOUTH LINE OF THE NORTH 475.00 FEET OF SAID FRACTIONAL QUARTER; THENCE SOUTH 89 DEGREES 58 MINUTES 03 SECONDS WEST ALONG LAST DESCRIBED LINE 100.55 FEET; THENCE SOUTH 02 DEGREES 34 MINUTES 55 SECONDS EAST 520.27 FEET; THENCE SOUTH 02 DEGREES 14 MINUTES 35 SECONDS WEST 271.78 FEET; THENCE SOUTH 07 DEGREES 07 MINUTES 34 SECONDS WEST 193.30 FEET TO A POINT ON A LINE PARALLEL WITH THE WEST LINE OF SAID FRACTIONAL QUARTER; THENCE SOUTH 00 DEGREES 38 MINUTES 08 SECONDS EAST ALONG LAST DESCRIBED LINE 241.86 FEET TO A POINT ON A LINE PARALLEL WITH THE NORTH LINE OF SAID FRACTIONAL QUARTER; THENCE NORTH 89 DEGREES 58 MINUTES 03 SECONDS WEST ALONG LAST DESCRIBED LINE 154.71 FEET; THENCE SOUTH 53 DEGREES 28 MINUTES 31 SECONDS WEST 66.39 FEET TO A POINT ON A LINE PARALLEL WITH THE NORTH LINE OF SAID FRACTIONAL QUARTER; THENCE NORTH 89 DEGREES 58 MINUTES 03 SECONDS WEST ALONG LAST DESCRIBED LINE 122.24 FEET; THENCE SOUTH 44 DEGREES 41 MINUTES 54 SECONDS WEST 85.00 FEET TO A POINT ON A LINE PARALLEL WITH THE NORTH LINE OF SAID FRACTIONAL QUARTER; THENCE NORTH 89 DEGREES 58 MINUTES 03 SECONDS WEST ALONG LAST DESCRIBED LINE 381.80 FEET TO A POINT ON THE WEST LINE OF SAID FRACTIONAL QUARTER; THENCE SOUTH 00 DEGREES 38 MINUTES 08 SECONDS EAST ALONG SAID WEST LINE, 856.02 FEET TO THE POINT OF BEGINNING (EXCEPT THE WESTERLY MOST 33 FEET DEDICATED FOR STREET BY DOCUMENT 2559612) IN COOK COUNTY ILLINOIS.

PIN: 26-30-200-002-0000, 26-30-200-007-0000, 26-30-200-011-0000
(26-30-200-002 and 26-30-200-007 AFFECT PART OF LAND AND OTHER PROPERTY)

11148233

UNOFFICIAL COPY

LGL-3068-PARCEL13-NEW.txt

THAT PART OF THE SOUTHEAST 1/4 OF SECTION 30, TOWNSHIP 37 NORTH, RANGE 15 EAST OF THE THIRD PRINCIPAL MERIDIAN, IN COOK COUNTY, ILLINOIS (IF THE LINES OF THE ORIGINAL GOVERNMENT SURVEY BE EXTENDED SO AS TO EMBRACE AND SQUARE OUT A FULL 1/4 SECTION) WHICH LIES EAST OF THE EAST LINE OF BURLEY AVENUE AND WEST OF THE RIGHT OF WAY CONVEYED TO THE SOUTH CHICAGO AND SOUTHERN RAILROAD COMPANY BY DEED DATED NOVEMBER 28, 1899 AND RECORDED DECEMBER 12, 1899 AS DOCUMENT 2907147 DESCRIBED AS FOLLOWS:

BEGINNING AT THE INTERSECTION OF THE EAST LINE OF BURLEY AVENUE AND THE NORTH LINE OF SAID SOUTHEAST QUARTER; THENCE NORTH 89 DEGREES 56 MINUTES 26 SECONDS EAST ALONG THE NORTH LINE OF SAID SOUTHEAST 1/4, 1,243.72 FEET TO AFORESAID RIGHT OF WAY LINE; THENCE SOUTH 8 DEGREES 19 MINUTES 01 SECOND WEST ALONG SAID RIGHT OF WAY LINE, 603.45 FEET; THENCE NORTH 80 DEGREES 49 MINUTES 48 SECONDS WEST 16.78 FEET; THENCE NORTH 88 DEGREES 58 MINUTES 36 SECONDS WEST 22.74 FEET; THENCE NORTH 33 DEGREES 31 MINUTES 38 SECONDS WEST 241.11 FEET; THENCE NORTH 02 DEGREES 00 MINUTES 12 SECONDS WEST 109.66 FEET; THENCE NORTH 18 DEGREES 13 MINUTES 13 SECONDS WEST 29.78 FEET; THENCE NORTH 64 DEGREES 51 MINUTES 41 SECONDS WEST 23.50 FEET; THENCE SOUTH 87 DEGREES 04 MINUTES 51 SECONDS WEST 86.62 FEET; THENCE SOUTH 89 DEGREES 00 MINUTES 15 SECONDS WEST 118.61 FEET; THENCE NORTH 89 DEGREES 32 MINUTES 08 SECONDS WEST 180.55 FEET; THENCE SOUTH 87 DEGREES 04 MINUTES 17 SECONDS WEST 136.69 FEET; THENCE SOUTH 88 DEGREES 12 MINUTES 29 SECONDS WEST 209.00 FEET; THENCE NORTH 87 DEGREES 30 MINUTES 46 SECONDS WEST 86.64 FEET; THENCE SOUTH 88 DEGREES 22 MINUTES 10 SECONDS WEST 129.07 FEET TO THE EAST LINE OF SAID BURLEY AVENUE; THENCE NORTH 00 DEGREES 38 MINUTES 08 SECONDS WEST ALONG SAID EAST LINE 262.32 FEET TO THE POINT OF BEGINNING, ALL IN COOK COUNTY, ILLINOIS.

11148233

UNOFFICIAL COPY

EXHIBIT B

RESTRICTIVE COVENANT

The real estate conveyed hereby may not be used as "residential property" within the meaning of the Site Remediation Program under Title XVII of the Illinois Environmental Protection Act 415 ILCS 5/58 et seq. For purposes of this restriction, "residential property" means any real property that is used for habitation by individuals, or where children have the opportunity for exposure to contaminants through soil ingestion or inhalation at educational facilities, health care facilities, child care facilities or outdoor recreational areas. This definition is derived from the definition of "residential property" utilized in Section 740.120 of the rules promulgated by the Illinois Pollution Control Board under the Illinois Site Remediation Program Title XVII, 415 ILCS 5/58 et seq. This restrictive covenant shall attach to the property conveyed hereby and shall run with the land, and shall be binding on the grantee hereunder and its successors and assigns, for a period of ninety-nine (99) years from and after the date of this deed. This restrictive covenant is for the benefit of the grantor hereunder (grantor, as used in this covenant, to include the beneficial owner of grantor if grantor is a land trust) and the successors and assigns of grantor. This restrictive covenant is also for the benefit of grantor and the successors in title of grantor in respect of the real estate legally described on Schedule 1 attached hereto and is appurtenant to said real estate legally described on Schedule 1 attached hereto. Upon any breach of this restrictive covenant, in any material respect, any one or more of the parties referred to in the prior two sentences shall have as their sole and exclusive remedy, the right to seek injunctive relief with respect to such breach. The invalidity or unenforceability of any provision hereof shall not impair the validity or enforceability of any other provision hereof.

11148233

UNOFFICIAL COPY

SCHEDULE 1 to Exhibit B to the Deed

The following four (4) parcels are included in this Schedule 1.

Parcel 1:

LOTS F & G AND LOTS 7 TO 24, BOTH INCLUSIVE IN BLOCK 8, ALL IN FORD HEGEWISCH FIRST ADDITION TO CHICAGO, BEING A SUBDIVISION IN THE NORTHWEST 1/4 OF THE SOUTHEAST 1/4 OF SECTION 30, TOWNSHIP 37 NORTH, RANGE 15 EAST OF THE THIRD PRINCIPAL MERIDIAN, IN COOK COUNTY, ILLINOIS.

11148233

Parcel 2:

LOTS 1 TO 39, BOTH INCLUSIVE, IN BLOCK 1; AND LOT 1 (EXCEPT THAT PART THEREOF FALLING WITHIN THE RIGHT OF WAY OF CALUMET AND WESTERN RAILROAD COMPANY) IN BLOCK 10; ALL IN FORD CITY SUBDIVISION NO. 4, BEING A SUBDIVISION IN THE SOUTHWEST 1/4 OF THE SOUTHEAST 1/4 OF SECTION 30, TOWNSHIP 37 NORTH, RANGE 15 EAST OF THE THIRD PRINCIPAL MERIDIAN, IN COOK COUNTY, ILLINOIS.

Parcel 3: The following Parcel 3 consists of Parcel "A" less Parcel "B".

Parcel "A"

THE NORTH 665 FEET OF THE WEST 832 FEET OF THE NORTHEAST FRACTIONAL 1/4 OF SECTION 30, TOWNSHIP 37 NORTH, RANGE 15 EAST OF THE THIRD PRINCIPAL MERIDIAN EXCEPT THE WEST 33 FEET DEDICATED FOR STREETS BY PLAT OF DEDICATION RECORDED JULY 2, 1897 AS DOCUMENT 2559612, IN COOK COUNTY, ILLINOIS, EXCEPT THE NORTH 475.00 FEET THEREOF; ALSO

THAT PART OF THE NORTHEAST FRACTIONAL QUARTER OF SECTION 30, TOWNSHIP 37 NORTH, RANGE 15 EAST OF THE THIRD PRINCIPAL MERIDIAN, LYING WEST OF THE RIGHT OF WAY OF THE SOUTH CHICAGO AND SOUTHERN RAILROAD COMPANY AND SOUTH OF THE NORTH 665 FEET THEREOF, BOUNDED AND DESCRIBED AS FOLLOWS:

COMMENCING AT A POINT ON THE WEST LINE OF SAID NORTHEAST FRACTIONAL QUARTER OF SECTION 30, 665 FEET SOUTH OF THE NORTHWEST CORNER THEREOF AND RUNNING THENCE SOUTH ALONG SAID WEST LINE 1990.53 FEET TO THE SOUTHWEST CORNER OF SAID FRACTIONAL QUARTER; THENCE EAST ALONG THE SOUTH LINE OF SAID FRACTIONAL QUARTER AND SAID LINE EXTENDED 832 FEET TO THE WEST LINE OF THE RIGHT OF WAY OF THE SOUTH CHICAGO AND SOUTHERN RAILROAD COMPANY, THENCE NORTH ALONG THE WEST LINE OF SAID NORTH RIGHT OF WAY 1989.08 FEET TO THE SOUTH LINE OF THE NORTH 665 FEET OF SAID 1/4 SECTION AND THENCE WEST ALONG SAID LINE 832 FEET TO THE POINT OF BEGINNING (EXCEPT WEST 33 FEET THEREOF) ALL IN COOK COUNTY, ILLINOIS; ALSO

THAT PART OF THE NORTHEAST FRACTIONAL SECTION 30, TOWNSHIP 37 NORTH, RANGE 15 DESCRIBED AS FOLLOWS:

UNOFFICIAL COPY

11148233

BEGINNING AT THE POINT OF INTERSECTION OF THE SOUTH LINE OF EAST 122ND STREET (BEING A LINE 33 FEET SOUTH OF AND PARALLEL TO THE NORTH LINE, AND AN EASTWARD EXTENSION THEREOF, OF SAID NORTHEAST FRACTIONAL QUARTER) WITH THE EAST LINE OF THE WEST 898 FEET OF SAID NORTHEAST FRACTIONAL QUARTER AND RUNNING THENCE EAST ALONG SAID SOUTH LINE OF EAST 122ND STREET A DISTANCE OF 295 AND 41/100 FEET TO ITS INTERSECTION WITH A LINE 100 FEET WEST OF AND PARALLEL TO EAST LINE OF PARCEL OF LAND CONVEYED TO SOUTH CHICAGO AND SOUTHERN RAILROAD COMPANY BY DOCUMENT 6292041; THENCE SOUTH ALONG THE LAST MENTIONED PARALLEL LINE (WHICH FORMS AN ANGLE, MEASURED IN THE SOUTHWEST QUADRANT, OF 91 DEGREES 26 MINUTES 31 SECONDS WITH SAID SOUTH STREET LINE) A DISTANCE OF 1 AND 26/100 FEET; THENCE SOUTHWESTWARDLY ALONG AN ARC OF A CIRCLE HAVING A RADIUS OF 1,860 AND 8/100 FEET, CONVEX EASTERLY, TANGENT TO THE LAST ABOVE DESCRIBED COURSE, AND CONCENTRIC WITH AN ARC OF A CIRCLE HAVING A RADIUS OF 1,960 AND 8/100 FEET MENTIONED IN SAID DOCUMENT, A DISTANCE OF 584 AND 36/100 FEET; THENCE CONTINUING SOUTHWESTWARDLY ALONG A STRAIGHT LINE, TANGENT TO THE ABOVE DESCRIBED ARC OF 1,860 AND 8/100 FEET RADIUS AND 100 FEET (MEASURED PERPENDICULARLY) WESTERLY FROM AND PARALLEL TO A STRAIGHT LINE HAVING A LENGTH OF 642 AND 24/100 FEET, MENTIONED IN SAID DOCUMENT, A DISTANCE OF 716 AND 22/100 FEET TO ITS INTERSECTION WITH SAID EAST LINE OF THE WEST 898 FEET OF SAID NORTHEAST FRACTIONAL QUARTER; AND THENCE NORTH ALONG SAID EAST LINE OF THE WEST 898 FEET A DISTANCE OF 1,264 AND 77/100 FEET TO THE POINT OF BEGINNING, IN COOK COUNTY, ILLINOIS.

EXCEPT THE FOLLOWING, AS DEEDED TO REPUBLIC ENGINEERED STEELS, INC. IN DEED RECORDED DECEMBER 1, 1989 AS DOCUMENT 89572945 AND FILED DECEMBER 6, 1989 AS DOCUMENT LR3845228:

THAT PART OF THE NORTHEAST FRACTIONAL 1/4 OF SECTION 30, TOWNSHIP 37 NORTH, RANGE 15 EAST OF THE THIRD PRINCIPAL MERIDIAN, DESCRIBED AS FOLLOWS:

BEGINNING AT THE POINT OF INTERSECTION OF THE SOUTH LINE OF EAST 122ND STREET (BEING A LINE 33 FEET SOUTH OF AND PARALLEL TO THE NORTH LINE, AND AN EASTWARD EXTENSION THEREOF, OF SAID NORTHEAST FRACTIONAL 1/4) WITH THE EAST LINE OF THE WEST 898 FEET OF SAID NORTHEAST FRACTIONAL 1/4 AND RUNNING THENCE SOUTH 88 DEGREES, 52 MINUTES, 49 SECONDS EAST ON THE SOUTH LINE OF EAST 122ND STREET A DISTANCE OF 295.41 FEET TO ITS INTERSECTION WITH A LINE 100 FEET WEST OF AND PARALLEL TO THE EAST LINE OF THE PARCEL OF LAND CONVEYED TO THE SOUTH CHICAGO AND SOUTHERN RAILROAD BY DOCUMENT 6292041; THENCE SOUTH 00 DEGREES, 19 MINUTES, 21 SECONDS EAST ON THE LAST DESCRIBED PARALLEL LINE A DISTANCE OF 1.26 FEET TO A POINT OF CURVE; THENCE SOUTHWESTERLY ON THE WESTERLY LINE OF SAID RAILROAD, BEING THE ARC OF A CIRCLE CONVEX TO THE SOUTHEAST, HAVING A RADIUS OF 1860.08 FEET, AN ARC DISTANCE OF 584.36 FEET TO A POINT OF

TANGENT; THENCE CONTINUING SOUTHWESTERLY ON THE WESTERLY LINE OF SAID RAILROAD, TANGENT TO THE LAST DESCRIBED ARC OF 1860.08 FOOT RADIUS, A DISTANCE OF 159.44 FEET; THENCE NORTHWESTERLY ON THE STRAIGHT LINE TO THE POINT OF INTERSECTION OF A LINE 898 FEET EAST OF AND PARALLEL TO THE WEST LINE OF SAID NORTHEAST 1/4 OF SECTION 30 AND A LINE 475 FEET SOUTH OF AND PARALLEL TO THE NORTH LINE OF THE NORTHEAST 1/4 OF SECTION 30; THENCE NORTH ON SAID LINE 898 FEET EAST OF AND PARALLEL TO THE WEST LINE OF SAID NORTHEAST 1/4 OF SECTION 30 TO THE POINT OF BEGINNING, IN COOK COUNTY, ILLINOIS; ALSO

ALL THAT PARCEL OF LAND IN THE NORTHEAST FRACTIONAL QUARTER OF FRACTIONAL SECTION 30, TOWNSHIP 37 NORTH, RANGE 15 EAST OF THE THIRD PRINCIPAL MERIDIAN, IN COOK COUNTY, ILLINOIS, DESCRIBED AS FOLLOWS:

NOTE: THE WEST LINE OF SAID NORTHEAST FRACTIONAL QUARTER BEARS "DUE NORTH" FOR THE FOLLOWING COURSES:

BEGINNING AT THE INTERSECTION OF THE SOUTH LINE OF EAST 122ND STREET (BEING A LINE 33 FEET SOUTH OF AND PARALLEL TO THE NORTH LINE, AND AN EASTWARD EXTENSION THEREOF OF SAID NORTHEAST FRACTIONAL QUARTER), WITH A LINE 100 FEET WEST OF AND PARALLEL TO THE EAST LINE OF A PARCEL OF LAND CONVEYED TO THE SOUTH CHICAGO AND SOUTHERN RAILROAD COMPANY BY DEED, AS DOCUMENT NUMBER 6292041 (BEING THE THIRDLY DESCRIBED PARCEL IN SAID DOCUMENT); THENCE SOUTH 0 DEGREES 46 MINUTES 30 SECONDS EAST, ON SAID LINE A DISTANCE OF 1.27 FEET TO A POINT OF TANGENCY WITH A CURVED LINE; THENCE SOUTHWESTERLY, ON SAID CURVED LINE, HAVING A RADIUS OF 1860.08 FEET, CONVEX EASTERLY, AND CONCENTRIC WITH THE CURVED LINE HAVING A RADIUS OF 1960.08 FEET MENTIONED IN SAID DEED, A DISTANCE OF 584.36 FEET; THENCE SOUTH 17 DEGREES 13 MINUTES 30 SECONDS WEST, TANGENT TO ABOVE CURVE, AND 100 FEET WEST OF AND PARALLEL TO THE STRAIGHT LINE HAVING A LENGTH OF 642.24 FEET MENTIONED IN SAID DEED, A DISTANCE OF 716.36 FEET TO THE EAST LINE OF THE EAST 898 FEET OF SAID NORTHEAST FRACTIONAL QUARTER; FOR THE PLACE OF BEGINNING OF THIS TRACT OF LAND; THENCE CONTINUING SOUTH 17 DEGREES 13 MINUTES 30 SECONDS WEST, A DISTANCE OF 222.88 FEET TO THE EAST LINE OF THE WEST 832 FEET OF SAID NORTHEAST FRACTIONAL QUARTER; THENCE DUE NORTH, ON SAID LINE, 1478.58 FEET TO A POINT IN SAID SOUTH LINE OF EAST 122ND STREET; THENCE SOUTH 89 DEGREES 19 MINUTES 40 SECONDS EAST, ON SAID LINE, A DISTANCE OF 66 FEET TO A POINT IN SAID EAST LINE OF WEST 898 FEET OF SAID NORTHEAST FRACTIONAL QUARTER; THENCE DUE SOUTH, ON SAID LINE, A DISTANCE OF 1264.92 FEET TO THE PLACE OF BEGINNING.

EXCEPT THE FOLLOWING, AS DEEDED TO REPUBLIC ENGINEERED STEELS, INC. IN DEED RECORDED DECEMBER 1, 1989 AS DOCUMENT 89572946 AND FILED DECEMBER 6, 1989 AS DOCUMENT LR3845228:

THE EAST 66 FEET OF THE WEST 898 FEET OF THE NORTH 475.00 FEET OF THE NORTHEAST FRACTIONAL 1/4 OF SECTION 30, TOWNSHIP 37 NORTH, RANGE 15 EAST OF THE THIRD PRINCIPAL MERIDIAN, IN COOK COUNTY, ILLINOIS.

Parcel "B"

THAT PART OF THE NORTHEAST FRACTIONAL QUARTER OF SECTION 30, TOWNSHIP 37 NORTH, RANGE 15 EAST OF THE THIRD PRINCIPAL MERIDIAN, LYING WEST OF THE RIGHT OF WAY OF THE SOUTH CHICAGO AND SOUTHERN RAILROAD COMPANY AND SOUTH OF THE NORTH 475 FEET THEREOF, BOUNDED AND DESCRIBED AS FOLLOWS:

UNOFFICIAL COPY

11148233

COMMENCING AT A POINT ON THE WEST LINE OF SAID NORTHEAST FRACTIONAL QUARTER OF SECTION 30, 1700 FEET SOUTH OF THE NORTHWEST CORNER THEREOF AND RUNNING THENCE SOUTH ALONG SAID WEST LINE 955.53 FEET TO THE SOUTHWEST CORNER OF SAID FRACTIONAL QUARTER; THENCE EAST ALONG THE SOUTH LINE OF SAID FRACTIONAL QUARTER AND SAID LINE EXTENDED 832 FEET TO THE WEST LINE OF THE RIGHT OF WAY OF THE SOUTH CHICAGO AND SOUTHERN RAILROAD COMPANY, THENCE NORTH ALONG THE WEST LINE OF SAID NORTH RIGHT OF WAY 2179.08 FEET TO THE SOUTH LINE OF THE NORTH 475 FEET OF SAID 1/4 SECTION AND THENCE WEST ALONG SAID LINE 59 FEET; THENCE SOUTH, PARALLEL WITH THE WEST LINE OF SAID NORTHEAST 1/4, 1225.00 FEET; THENCE WEST, PARALLEL WITH THE NORTH LINE SAID NORTHEAST 1/4, 773.00 FEET TO THE POINT OF BEGINNING (EXCEPT THE WEST 33 FEET DEDICATED FOR STREET BY DOCUMENT 2559612 IN COOK COUNTY, ILLINOIS).

ALSO, THAT PART OF THE NORTHEAST FRACTIONAL SECTION 30, TOWNSHIP 37 NORTH, RANGE 15 DESCRIBED AS FOLLOWS:

BEGINNING AT THE POINT OF INTERSECTION OF THE SOUTH LINE OF EAST 122ND STREET (BEING A LINE 33 FEET SOUTH OF AND PARALLEL TO THE NORTH LINE, AND AN EASTWARD EXTENSION THEREOF, OF SAID NORTHEAST FRACTIONAL QUARTER) WITH THE EAST LINE OF THE WEST 598 FEET OF SAID NORTHEAST FRACTIONAL QUARTER AND RUNNING THENCE EAST ALONG SAID SOUTH LINE OF EAST 122ND STREET A DISTANCE OF 298 AND 41/100 FEET TO ITS INTERSECTION WITH A LINE 100 FEET WEST OF AND PARALLEL TO EAST LINE OF PARCEL OF LAND CONVEYED TO SOUTH CHICAGO AND SOUTHERN RAILROAD COMPANY BY DOCUMENT 5293041; THENCE SOUTH ALONG THE LAST MENTIONED PARALLEL LINE (WHICH FORMS AN ANGLE, MEASURED IN THE SOUTHWEST QUADRANT, OF 91 DEGREES 26 MINUTES 31 SECONDS WITH SAID SOUTH STREET LINE) A DISTANCE OF 1 AND 26/100 FEET; THENCE SOUTHWESTWARDLY ALONG AN ARC OF A CIRCLE HAVING A RADIUS OF 1,550 AND 8/100 FEET, CONVEX EASTERLY, TANGENT TO THE LAST ABOVE DESCRIBED COURSE, AND CONCENTRIC WITH AN ARC OF A CIRCLE HAVING A RADIUS OF 1,560 AND 8/100 FEET MENTIONED IN SAID DOCUMENT, A DISTANCE OF 584 AND 36/100 FEET; THENCE CONTINUING SOUTHWESTWARDLY ALONG A STRAIGHT LINE, TANGENT TO THE ABOVE DESCRIBED ARC OF 1,560 AND 8/100 FEET RADIUS AND 100 FEET (MEASURED PERPENDICULARLY) WESTERLY FROM AND PARALLEL TO A STRAIGHT LINE HAVING A LENGTH OF 642 AND 24/100 FEET, MENTIONED IN SAID DOCUMENT, A DISTANCE OF 716 AND 22/100 FEET TO ITS INTERSECTION WITH SAID EAST LINE OF THE WEST 598 FEET OF SAID NORTHEAST FRACTIONAL QUARTER; AND THENCE NORTH ALONG SAID EAST LINE OF THE WEST 598 FEET A DISTANCE OF 1,264 AND 77/100 FEET TO THE POINT OF BEGINNING, IN COOK COUNTY, ILLINOIS.

EXCEPT THE FOLLOWING, AS DEEDED TO REPUBLIC ENGINEERED STEELS, INC. IN DEED RECORDED DECEMBER 1, 1969 AS DOCUMENT 89572946 AND FILED DECEMBER 6, 1969 AS DOCUMENT LR3845228:

THAT PART OF THE NORTHEAST FRACTIONAL 1/4 OF SECTION 30, TOWNSHIP 37 NORTH, RANGE 15 EAST OF THE THIRD PRINCIPAL MERIDIAN, DESCRIBED AS FOLLOWS:

UNOFFICIAL COPY

11148233

BEGINNING AT THE POINT OF INTERSECTION OF THE SOUTH LINE OF EAST 122ND STREET (BEING A LINE 33 FEET SOUTH OF AND PARALLEL TO THE NORTH LINE, AND AN EASTWARD EXTENSION THEREOF, OF SAID NORTHEAST FRACTIONAL 1/4) WITH THE EAST LINE OF THE WEST 898 FEET OF SAID NORTHEAST FRACTIONAL 1/4 AND RUNNING THENCE SOUTH 88 DEGREES, 52 MINUTES, 49 SECONDS EAST ON THE SOUTH LINE OF EAST 122ND STREET A DISTANCE OF 285.41 FEET TO ITS INTERSECTION WITH A LINE 100 FEET WEST OF AND PARALLEL TO THE EAST LINE OF THE PARCEL OF LAND CONVEYED TO THE SOUTH CHICAGO AND SOUTHERN RAILROAD BY DOCUMENT 6292041; THENCE SOUTH 00 DEGREES, 19 MINUTES, 21 SECONDS EAST ON THE LAST DESCRIBED PARALLEL LINE A DISTANCE OF 1.26 FEET TO A POINT OF CURVE; THENCE SOUTHWESTERLY ON THE WESTERLY LINE OF SAID RAILROAD, BEING THE ARC OF A CIRCLE CONVEX TO THE SOUTHEAST, HAVING A RADIUS OF 1860.08 FEET, AN ARC DISTANCE OF 584.36 FEET TO A POINT OF TANGENT; THENCE CONTINUING SOUTHWESTERLY ON THE WESTERLY LINE OF SAID RAILROAD, TANGENT TO THE LAST DESCRIBED ARC OF 1860.08 FOOT RADIUS, A DISTANCE OF 159.44 FEET; THENCE NORTHWESTERLY ON THE STRAIGHT LINE TO THE POINT OF INTERSECTION OF A LINE 598 FEET EAST OF AND PARALLEL TO THE WEST LINE OF SAID NORTHEAST 1/4 OF SECTION 30 AND A LINE 475 FEET SOUTH OF AND PARALLEL TO THE NORTH LINE OF THE NORTHEAST 1/4 OF SECTION 30; THENCE NORTH ON SAID LINE 898 FEET EAST OF AND PARALLEL TO THE WEST LINE OF SAID NORTHEAST 1/4 OF SECTION 30 TO THE POINT OF BEGINNING, IN COOK COUNTY, ILLINOIS;

ALSO INCLUDING:

ALL THAT PARCEL OF LAND IN THE NORTHEAST FRACTIONAL QUARTER OF FRACTIONAL SECTION 30, TOWNSHIP 37 NORTH, RANGE 15 EAST OF THE THIRD PRINCIPAL MERIDIAN, IN COOK COUNTY, ILLINOIS, DESCRIBED AS FOLLOWS:

NOTE: THE WEST LINE OF SAID NORTHEAST FRACTIONAL QUARTER BEARS "DUE NORTH" FOR THE FOLLOWING COURSES:

BEGINNING AT THE INTERSECTION OF THE SOUTH LINE OF EAST 122ND STREET (BEING A LINE 33 FEET SOUTH OF AND PARALLEL TO THE NORTH LINE, AND AN EASTWARD EXTENSION THEREOF OF SAID NORTHEAST FRACTIONAL QUARTER), WITH A LINE 100 FEET WEST OF AND PARALLEL TO THE EAST LINE OF A PARCEL OF LAND CONVEYED TO THE SOUTH CHICAGO AND SOUTHERN RAILROAD COMPANY BY DEED, AS DOCUMENT NUMBER 6292041 (BEING THE THIRDLY DESCRIBED PARCEL IN SAID DOCUMENT); THENCE SOUTH 0 DEGREES 46 MINUTES 30 SECONDS EAST, ON SAID LINE A DISTANCE OF 1.26 FEET TO A POINT OF TANGENCY WITH A CURVED LINE; THENCE SOUTHWESTERLY, ON SAID CURVED LINE, HAVING A RADIUS OF 1860.08 FEET, CONVEX EASTERLY, AND CONCENTRIC WITH THE CURVED LINE HAVING A RADIUS OF 1960.08 FEET MENTIONED IN SAID DEED, A DISTANCE OF 584.36 FEET; THENCE SOUTH 17 DEGREES 13 MINUTES 30 SECONDS WEST, TANGENT TO ABOVE CURVE, AND 100 FEET WEST OF AND PARALLEL TO THE STRAIGHT LINE HAVING A LENGTH OF 642.24 FEET MENTIONED IN SAID DEED, A DISTANCE OF 716.36 FEET TO THE EAST LINE OF THE EAST 899 FEET OF SAID NORTHEAST FRACTIONAL QUARTER; FOR THE PLACE OF BEGINNING OF THIS TRACT OF LAND; THENCE CONTINUING SOUTH 17 DEGREES 13 MINUTES 30 SECONDS WEST, A DISTANCE OF 222.88 FEET TO THE EAST LINE OF THE WEST 832 FEET OF SAID NORTHEAST FRACTIONAL QUARTER; THENCE DUE NORTH, ON SAID LINE, 1478.58 FEET TO A POINT IN SAID SOUTH LINE OF EAST 122ND STREET; THENCE SOUTH 89 DEGREES 19 MINUTES 40 SECONDS EAST, ON SAID LINE, A DISTANCE OF 66 FEET TO A POINT IN SAID EAST LINE OF WEST 898 FEET OF SAID NORTHEAST FRACTIONAL QUARTER; THENCE DUE SOUTH, ON SAID LINE, A DISTANCE OF 1264.92 FEET TO THE PLACE OF BEGINNING;

EXCEPT THE FOLLOWING, AS DEEDED TO REPUBLIC ENGINEERED STEELS, INC. IN DEED RECORDED DECEMBER 2, 1989 AS DOCUMENT 89572946 AND FILED DECEMBER 6, 1989 AS DOCUMENT LR3845228:

UNOFFICIAL COPY 11148233

THE EAST 55 FEET OF THE WEST 898 FEET OF THE NORTH 475.00 FEET OF THE NORTHEAST
FRACTIONAL 1/4 OF SECTION 30, TOWNSHIP 37 NORTH, RANGE 15 EAST OF THE THIRD
PRINCIPAL MERIDIAN, IN COOK COUNTY, ILLINOIS.

Property of Cook County Clerk's Office

UNOFFICIAL COPY

11148233

Parcel 4: The following Parcel 4 consists of Parcel "C" less Parcel "D".

Parcel "C"

THAT PART OF THE SOUTH EAST 1/4 OF SECTION 30, TOWNSHIP 37 NORTH, RANGE 13 EAST OF THE THIRD PRINCIPAL MERIDIAN, IN COOK COUNTY, ILLINOIS (IF THE LINES OF THE ORIGINAL

GOVERNMENT SURVEY BE EXTENDED SO AS TO EMBRACE AND SQUARE OUT A FULL 1/4 SECTION) WHICH LIES EAST OF A LINE DRAWN NORTH AND SOUTH 30 RODS EAST OF AND PARALLEL TO THE NORTH AND SOUTH CENTER LINE OF SECTION 30 AFORESAID AND WEST OF THE RIGHT OF WAY CONVEYED TO THE SOUTH CHICAGO AND SOUTHERN RAILROAD COMPANY BY DEED DATED NOVEMBER 28, 1899 AND RECORDED DECEMBER 12, 1899 AS DOCUMENT 2907147; (EXCEPTING THEREFROM A TRIANGULAR PARCEL OF LAND IN THE SOUTHWEST CORNER THEREOF OCCUPIED BY THE SOUTH CHICAGO AND SOUTHERN RAILROAD COMPANY AS RIGHT OF WAY AND ALSO EXCEPTING THAT PART TAKEN OR USED BY THE CALUMET AND WESTERN RAILWAY COMPANY) AND ALSO EXCEPTING THAT PART THEREOF DESCRIBED AS FOLLOWS:

BEGINNING AT THE POINT OF INTERSECTION OF THE SOUTH LINE OF SAID SECTION 30 WITH THE WESTERLY LINE OF THE 60 FOOT RIGHT OF WAY CONVEYED TO THE SOUTH CHICAGO AND SOUTHERN RAILROAD COMPANY BY DEED DATED NOVEMBER 28, 1899 AND RECORDED DECEMBER 20, 1899 AS DOCUMENT NUMBER 2907147 IN BOOK 6983 PAGE 99 AND EXTENDING FROM SAID BEGINNING POINT THE FOLLOWING FOUR COURSES AND DISTANCES: (1) DUE WEST ALONG SAID SECTION DIVIDING LINE PARTLY BY LAND OF THE SOUTH CHICAGO AND SOUTHERN RAILROAD COMPANY AND MAKING AN INTERIOR ANGLE OF 99 DEGREES 34 MINUTES WITH THE FOURTH OR CLOSING COURSE HEREIN 155 FEET TO A POINT THE FOLLOWING TWO COURSES AND DISTANCES BEING BY LAND OF OTHER OWNERS (2) NORTHEASTERLY DEPARTING FROM SAID SECTION DIVIDING LINE ON A CURVE TO THE LEFT HAVING A RADIUS OF 451.57 FEET, AN ARC LENGTH OF 213.84 FEET TO A POINT (3) NORTH 13 DEGREES 58 MINUTES EAST TANGENTIAL TO SAID LAST DESCRIBED CURVE 179.13 FEET TO A POINT IN SAID WESTERLY LINE OF THE 60 FOOT RIGHT OF WAY CONVEYED TO THE SOUTH CHICAGO AND SOUTHERN RAILROAD COMPANY AND (4) SOUTH 8 DEGREES 34 MINUTES WEST ALONG SAID GENERAL WESTERLY LINE AND MAKING AN INTERIOR ANGLE OF 15 DEGREES 24 MINUTES WITH SAID LAST DESCRIBED COURSE 340 FEET TO THE POINT OF BEGINNING, COOK COUNTY, ILLINOIS.

Parcel "D"

THAT PART OF THE SOUTHEAST 1/4 OF SECTION 30, TOWNSHIP 37 NORTH, RANGE 13 EAST OF THE THIRD PRINCIPAL MERIDIAN, IN COOK COUNTY, ILLINOIS (IF THE LINES OF THE ORIGINAL GOVERNMENT SURVEY BE EXTENDED SO AS TO EMBRACE AND SQUARE OUT A FULL 1/4 SECTION) WHICH LIES EAST OF THE EAST LINE OF BURLEY AVENUE AND WEST OF THE RIGHT-OF-WAY CONVEYED TO THE SOUTH CHICAGO AND SOUTHERN RAILROAD COMPANY BY DEED DATED NOVEMBER 28, 1899 AND RECORDED DECEMBER 12, 1899 AS DOCUMENT 2907147, DESCRIBED AS FOLLOWS:

BEGINNING AT THE NORTHWEST CORNER OF SAID TRACT; THENCE SOUTH 39° 26' EAST ALONG THE NORTH LINE OF SAID SOUTHEAST 1/4, 1244.23 FEET TO AFORESAID RIGHT-OF-WAY LINE; THENCE SOUTH 8° 55' 31" WEST ALONG SAID RIGHT-OF-WAY LINE, 630.00 FEET; THENCE NORTH 32° 55' 25" WEST, 446.81 FEET TO A LINE 270.48 FEET SOUTH OF SAID NORTH LINE OF SOUTHEAST 1/4 OF SECTION 30; THENCE NORTH 89° 26' WEST, 900.00 FEET TO SAID EAST LINE OF BURLEY AVENUE THENCE NORTH 0° 06' 46" EAST, 270.48 FEET TO THE POINT OF BEGINNING, ALL IN COOK COUNTY, ILLINOIS.

UNOFFICIAL COPY

11148233

PLAT ACT AFFIDAVIT

STATE OF ILLINOIS)
) ss.
COUNTY OF COOK)

Donald F. Schroud being duly sworn states that the attached deed is not in violation of Section 1 of Chapter 109 of the Illinois Revised Statutes for one of the following reasons.

A. Said Act is not applicable as the grantors own no adjoining property to the premises described in said deed.

OR

B. The conveyance falls in one of the following exemptions enumerated in said Paragraph 1.

1. The division or subdivisions of land into parcels or tracts of 5 acres or more in size which does not involve any new streets or easements of access;
2. The division of lots or blocks of less than 1 acre of any recorded subdivision which does not involve any new streets or easements of access;
3. The sale or exchange of parcels of land between owners of adjoining and contiguous land;
4. The conveyance of parcels of land or interest therein for use as a right of way for railroads or other public utility facilities and other pipe lines which does not involve any new streets or easements of access;
5. The conveyance of land owned by a railroad or other public utility which does not involve any new streets or easements of access;

UNOFFICIAL COPY

6. The conveyance of land for highway or other public purposes or grants or conveyances relating to the dedication of land for public use or instruments relating to the vacation of land impressed with a public use; 11148233
- ⑦. Conveyances made to correct descriptions in prior conveyances; 11148233
8. The sale or exchange of parcels or tracts of land following the division into no more than 2 parts of a particular parcel or tract of land existing on July 17, 1959 and not involving any new streets or easements of access; or
9. The sale of a single lot of less than 5 acres from a larger tract when a survey is made by a registered surveyor; provided that this exemption shall not apply to the sale of any subsequent lots from the same larger tract of land, and determined by the dimensions and configuration of the larger tract on October 1, 1973, and provided also that this exemption does not invalidate any local requirements applicable to the subdivision of land.


CIRCLE NUMBER AND/OR LETTER ABOVE WHICH IS APPLICABLE TO ATTACHED DEED.

Affiant further states that he makes this affidavit for the purpose of inducing the Recorder of Deeds of St. Clair County, Illinois, to accept the attached deed for recording.

By: *Donald F. Schroud*
Donald F. Schroud

SUBSCRIBED and SWORN to before me
this 4th day of December, 2001.

Allison M. Marzano
NOTARY PUBLIC



STATEMENT BY GRANTOR AND GRANTEE
UNOFFICIAL COPY

The grantor or his/her agent affirms that, to the best of his/her knowledge, the name of the grantee shown on the deed or assignment of beneficial interest in a land trust is either a natural person, an Illinois corporation or foreign corporation authorized to do business or acquire and hold title to real estate in Illinois, a partnership authorized to do business or acquire and hold title to real estate in Illinois, or other entity recognized as a person and authorized to do business or acquire and hold title to real estate under the laws of the State of Illinois.

Dated 12-4, 2001

Signature: Donald F. Schoultz (Grantor or Agent)

11148233

Subscribed and sworn to before me by the

said Grantor

this 4 day of December, 2001



Allison M. Marzano (Notary Public)

The grantee or his/her agent affirms and verifies that the name of the grantee shown on the deed or assignment of beneficial interest in a land trust is either a natural person, an Illinois corporation or foreign corporation authorized to do business or acquire and hold title to real estate in Illinois, a partnership authorized to do business or acquire and hold title to real estate in Illinois, or other entity recognized as a person and authorized to do business or acquire and hold title to real estate under the laws of the State of Illinois.


Dated 12-4, 2001

Signature: Donald F. Schoultz (Grantee or Agent)

Subscribed and sworn to before me by the

said Grantee

this 4 day of December, 2001



Allison M. Marzano (Notary Public)

NOTE: Any person who knowingly submits a false statement concerning the identity of a grantee shall be guilty of a Class C misdemeanor for the first offense and of a Class A misdemeanor for subsequent offenses.

[Attach to deed or ABI to be recorded in Cook County, Illinois, if exempt under provisions of Section 4 of the Illinois Real Estate Transfer Tax Act.]