

QUITCLAIM DEED  
Statutory (Illinois)  
(Individual to Individual)

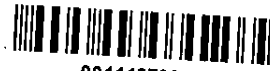
UNOFFICIAL COPY

001127939

0278/0230-35 001 Page 1 of 5

2001-11-30 16:48:29

29.50



001127939

THE GRANTORS, for and in  
consideration of Ten and 00/100  
DOLLARS, (\$10.00) in hand paid,  
CONVEY to Grantee

This space for recorder's use only

Richard R. Rothman, a single man, never married, of 212 W. Washington Street,  
Unit 1401, Chicago, Illinois 60606, in his own name, all of their right, title, and interest to  
the following described Real Estate situated in the County of Cook in the State of Illinois,  
to wit:

SEE ATTACHED RIDER

hereby releasing and waiving all rights under and by virtue of the Homestead Exemption Laws of the  
State of Illinois.

Grantors: Richard Rothman, Frank Rothman, and Sheila Rothman  
Grantee: Richard Rothman

Property Index Number (PIN): 17-09-444-015-1080  
17-09-444-015-1242

Address(es) of the Real Estate:  
212 W. Washington Street  
Units 1401 and P-527  
Chicago, Illinois 60606

EXEMPT TRANSACTION:

This transaction is exempt pursuant to Section 31-45(e) of the Real Estate Transfer Tax Act, 35  
I.L.C.S. 200, et seq., and Cook County Ordinance 95104(e).



# UNOFFICIAL COPY 0011127939

## STATEMENT BY GRANTOR AND GRANTEE

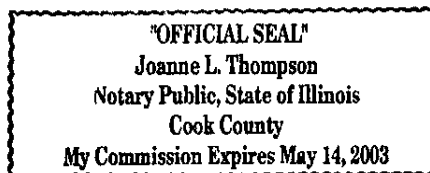
The Grantors or their agent affirms that, to the best of their knowledge, the name of the Grantee shown on the deed or assignment of beneficial interest in a land trust is either a natural person, an Illinois corporation or foreign corporation authorized to do business or acquire and hold title to real estate in Illinois, a partnership authorized to do business or acquire and hold title to real estate in Illinois, or other entity recognized as a person and authorized to do business or acquire title to real estate under the laws of the State of Illinois.

Dated: 11/30, 2001

Signature: [Signature]  
Grantors or Agent

Subscribed and sworn to before me this 30th  
day of November, 2001

[Signature]  
Notary Public in and for the County of Cook,  
State of Illinois



My Commission expires May 14, 2003

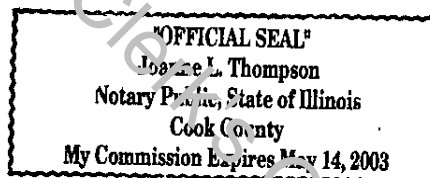
The Grantee or their agent affirms that the name of the Grantee shown on the deed or assignment of beneficial interest in a land trust is either a natural person, an Illinois corporation or foreign corporation authorized to do business or acquire and hold title to real estate in Illinois, a partnership authorized to do business or acquire and hold title to real estate in Illinois, or other entity recognized as a person and authorized to do business or acquire title to real estate under the laws of the State of Illinois.

Dated: 11/30, 2001

Signature: [Signature]  
Grantee or Agent

Subscribed and sworn to before me this 30th  
day of November, 2001

[Signature]  
Notary Public in and for the County of  
Cook, State of Illinois



My Commission expires 5-14, 2003

NOTE: Any person who knowingly submits a false statement concerning the identity of a Grantee shall be guilty of a Class C misdemeanor for the first offense and of a Class A misdemeanor for subsequent offenses.

[Attach to deed or ABI to be recorded in Cook County, Illinois, if exempt under the provisions of Section 4 of the Illinois Real Estate Transfer Tax Act.]

THIS INSTRUMENT WAS PREPARED BY: Richard R. Rothman, Attorney at Law  
212 W. Washington  
Suite 1401  
Chicago, IL 60606-3429

# UNOFFICIAL COPY

0011127939

## EXHIBIT "A"

### PARCEL A:

UNIT(S) 1401 and P5-27 IN CITY CENTER CLUB CONDOMINIUM AS DELINEATED ON A SURVEY OF THE FOLLOWING DESCRIBED REAL ESTATE:

THAT PART OF THE FOLLOWING 5 PARCELS OF LAND TAKEN AS ONE TRACT OF LAND;

PARCEL 1:  
SUB LOTS 1 TO 8 IN THE CANAL TRUSTEES' SUBDIVISION OF LOT 5 IN BLOCK 41 IN THE ORIGINAL TOWN OF CHICAGO IN SECTION 9, TOWNSHIP 39 NORTH, RANGE 14, EAST OF THE THIRD PRINCIPAL MERIDIAN, IN COOK COUNTY, ILLINOIS.

PARCEL 1A:  
THE VACATED 10 FOOT ALLEY LYING SOUTH OF AND ADJOINING LOT 4, AFORESAID AND LYING NORTH OF AND ADJOINING LOTS 5 TO 8 IN THE CANAL TRUSTEES' SUBDIVISION OF LOT 5, AFORESAID, VACATED BY ORDINANCE RECORDED JULY 10, 1907 AS DOCUMENT NUMBER 4064413, IN COOK COUNTY, ILLINOIS.

PARCEL 2:  
LOT 6 IN BLOCK 41 IN THE ORIGINAL TOWN OF CHICAGO IN SECTION 9, TOWNSHIP 39 NORTH, RANGE 14 EAST OF THE THIRD PRINCIPAL MERIDIAN, IN COOK COUNTY, ILLINOIS.

PARCEL 3:  
SUB-LOTS 1 AND 2 IN CANAL TRUSTEES' SUBDIVISION OF LOT 7 IN BLOCK 41 IN THE ORIGINAL TOWN OF CHICAGO IN SECTION 9, TOWNSHIP 39 NORTH, RANGE 14, EAST OF THE THIRD PRINCIPAL MERIDIAN, IN COOK COUNTY, ILLINOIS.

PARCEL 4:  
SUB-LOT 3 IN CANAL TRUSTEES SUBDIVISION OF LOT 7 IN BLOCK 41 IN THE ORIGINAL TOWN OF CHICAGO IN SECTION 9, TOWNSHIP 39 NORTH, RANGE 14, EAST OF THE THIRD PRINCIPAL MERIDIAN, IN COOK COUNTY, ILLINOIS.

### DESCRIBED AS FOLLOWS:

THAT PROPERTY AND SPACE WHICH IS CONTAINED WITHIN AND BETWEEN THAT CERTAIN HORIZONTAL PLANE LOCATED 42.68 FEET ABOVE CHICAGO CITY DATUM, AND THAT CERTAIN OTHER HORIZONTAL PLANE LOCATED 207.50 FEET ABOVE CHICAGO CITY DATUM AND WHICH LIES WITHIN THE BOUNDARIES PROJECTED VERTICALLY OF THE FOLLOWING DESCRIBED PART OF SAID TRACT; BEGINNING AT A POINT ON THE SOUTH LINE OF SAID TRACT, 79.14 FEET EAST OF THE SOUTHWEST CORNER; THENCE NORTH 62.52 FEET; THENCE EAST 83.36 FEET; THENCE NORTH 118.31 FEET TO THE NORTH LINE OF SAID TRACT; THENCE EAST ALONG SAID NORTH LINE 59.60 FEET TO THE NORTHEAST CORNER OF TRACT; THENCE SOUTH ALONG EAST LINE OF TRACT, 180.83 FEET TO THE SOUTHEAST CORNER OF TRACT; THENCE WEST ALONG SOUTH LINE OF TRACT 142.96 FEET TO THE POINT OF BEGINNING.

# UNOFFICIAL COPY

0011127939

WHICH SURVEY IS ATTACHED TO THE DECLARATION OF CONDOMINIUM RECORDED AS DOCUMENT 99530392, AS AMENDED FROM TIME TO TIME, TOGETHER WITH AN UNDIVIDED PERCENTAGE INTEREST IN THE COMMON ELEMENTS.

PARCEL B:  
NON-EXCLUSIVE EASEMENT FOR ACCESS, INGRESS AND EGRESS FOR THE BENEFIT OF PARCEL A CREATED BY DECLARATION OF COVENANTS, CONDITIONS, RESTRICTIONS, AND EASEMENTS MADE BY CITY CENTER LOFTS L.L.C. AND LASALLE NATIONAL BANK AS TRUSTEE UNDER TRUST AGREEMENT DATED JUNE 1, 1998 AND KNOWN AS TRUST NUMBER 12102 RECORDED AS DOCUMENT 99530391.

ADDRESS: UNIT(S) 1401 and P5-27  
212 WEST WASHINGTON STREET, CHICAGO, ILLINOIS 60606

P. I. N. 17-09-444-007  
17-09-444-008  
17-09-444-009

SUBJECT TO: (1) GENERAL REAL ESTATE TAXES NOT DUE AND PAYABLE AT THE TIME OF CLOSING; (2) THE DECLARATION OF CONDOMINIUM RECORDED JUNE 3, 1999 AS DOCUMENT 99530392 INCLUDING ALL AMENDMENTS AND EXHIBITS THERETO, THE SAME AS THOUGH THE PROVISIONS OF SAID DECLARATION WERE RECITED AND STIPULATED AT LENGTH HEREIN; (3) APPLICABLE ZONING AND BUILDING LAWS AND ORDINANCES; (4) ACTS DONE OR SUFFERED BY PURCHASER OR ANYONE CLAIMING BY, THROUGH OR UNDER PURCHASER; (5) UTILITY EASEMENTS, IF ANY, WHETHER RECORDED OR UNRECORDED; (6) COVENANTS, CONDITIONS, RESTRICTIONS, ENCROACHMENTS AND EASEMENTS OF RECORD; DECLARATION OF COVENANTS, CONDITIONS, RESTRICTIONS AND EASEMENTS (OPERATING DECLARATION) HERETOFORE RECORDED IN THE OFFICE OF THE RECORDER OF DEEDS OF COOK COUNTY, ILLINOIS.

GRANTOR ALSO HEREBY GRANTS TO THE GRANTEE, ITS SUCCESSORS AND ASSIGNS, AS RIGHTS AND EASEMENTS APPURTENANT TO THE ABOVE DESCRIBED REAL ESTATE, THE RIGHTS AND EASEMENTS FOR THE BENEFIT OF SAID PROPERTY SET FORTH IN THE DECLARATION OF CONDOMINIUM, AND GRANTOR RESERVES TO ITSELF ITS SUCCESSORS AND ASSIGNS, THE RIGHTS AND EASEMENTS SET FORTH IN SAID DECLARATION FOR THE BENEFIT OF THE REMAINING PROPERTY DESCRIBED THEREIN.

THIS DEED IS SUBJECT TO ALL RIGHTS, EASEMENTS, COVENANTS, CONDITIONS, RESTRICTIONS AND RESERVATIONS CONTAINED IN SAID DECLARATION THE SAME AS THOUGH THE PROVISIONS OF SAID DECLARATION WERE RECITED AND STIPULATED AT LENGTH HEREIN.