

UNOFFICIAL COPY

0011139980

2700/0191 of 001 Page 1 of 4

2001-12-04 12:16:51

Cook County Recorder 27.00



0011139980

CTI

CMI
P.O. BOX 1800
FARMINGTON HILLS, MI 48333-9904
CMI ACCOUNT #9090000755
PREPARED BY: KAISHA RIVERS
MIN:

WHEN RECORDED, RETURN TO:
SUNIL T JOSEPH
1735 W DIVERSEY PKWY 312
CHICAGO, IL 60614-1077

RELEASE OF MORTGAGE BY CORPORATION:

KNOW ALL MEN BY THESE PRESENTS, THAT CITIMORTGAGE, INC., A CORPORATION ORGANIZED AND EXISTING UNDER AND BY VIRTUE OF THE LAWS OF THE STATE OF DELAWARE HAVING ITS PRINCIPAL OFFICE AT 27555 FARMINGTON RD., FARMINGTON HILLS, MI 48334 FOR AND IN CONSIDERATION, OF ONE DOLLAR AND FOR OTHER GOOD AND VALUABLE CONSIDERATIONS, THE RECEIPT OF WHICH IS HEREBY CONFESSED, DOES HEREBY REMISE, CONVEY, RELEASE AND QUIT-CLAIM UNTO SUNIL T JOSEPH AND SINY J JOSEPH, HUSBAND AND WIFE OF THE COUNTY OF COOK, STATE OF ILLINOIS, ALL RIGHTS TITLE, INTEREST, CLAIM OR DEMAND WHATSOEVER IT MAY HAVE ACQUIRED IN, THROUGH OR BY A CERTAIN MORTGAGE DEED BEARING THE DATE OF APRIL 26, 2000, RECORDED IN THE RECORDER'S OFFICE OF COOK COUNTY IN THE STATE OF ILLINOIS IN THE BOOK NO. N/A OF RECORDS ON PAGE N/A AS DOCUMENT NO. 00321111 TO THE PREMISES THEREIN DESCRIBED, SITUATE IN THE COUNTY OF COOK AND THE STATE OF ILLINOIS AS FOLLOWS, TO-WIT:

SEE ATTACHED NONE

TAX IDENTIFICATION #14-30-403-050-030 & 14-30-403-030-0000 COMMONLY KNOWN AS:
1735 WEST DIVERSEY AVENUE APT 312
CHICAGO, IL 60614

BOX 333-CTI

UNOFFICIAL COPY


9090000755


THIS RELEASE IS MADE, EXECUTED AND DELIVERED PURSUANT TO AUTHORITY GIVEN BY THE BOARD OF DIRECTORS OF SAID CORPORATION.

IN TESTIMONY WHEREOF, THE SAID CITIMORTGAGE, INC. CITIMORTGAGE, INC., HATH HEREUNTO CAUSED ITS CORPORATE SEAL TO BE AFFIXED AND THESE PRESENTS TO BE SIGNED BY ITS Assistant Secretary, ON MAY 10, 2001.

CITIMORTGAGE, INC.

BY:


P. Reeder
Assistant Secretary




STATE OF MICHIGAN)
) ss
COUNTY OF OAKLAND)

I, THE UNDERSIGNED, A NOTARY PUBLIC IN AND FOR SAID COUNTY IN THE STATE AFORESAID DO CERTIFY THAT P. Reeder PERSONALLY KNOWN TO ME TO BE THE Assistant Secretary OF CITIMORTGAGE, INC., WHOSE NAME IS SUBSCRIBED TO THE FOREGOING INSTRUMENT, APPEARED BEFORE ME THIS DAY IN PERSON AND SEVERALLY ACKNOWLEDGED THAT AS SUCH P. Reeder HAS SIGNED AND DELIVERED THE SAID INSTRUMENT OF WRITING AS SAID CORPORATION, AND CAUSED THE SEAL OF SAID CORPORATION TO BE AFFIXED THERETO PURSUANT TO AUTHORITY GIVEN BY THE BOARD OF DIRECTORS OF SAID CORPORATION AS HIS/HER FREE AND VOLUNTARY ACT, AND AS THE FREE AND VOLUNTARY ACT AND DEED OF SAID CORPORATION FOR THE USES AND PURPOSES THEREIN SET FORTH.

GIVEN UNDER MY HAND AND NOTARIAL SEAL ON MAY 10, 2001

DAVID F. MICKUS
NOTARY PUBLIC, WAYNE COUNTY, MICHIGAN
ACTING IN OAKLAND COUNTY, MICHIGAN
MY COMMISSION EXPIRES FEB. 14, 2005


NOTARY PUBLIC

FOR THE PROTECTION OF THE OWNER, THIS RELEASE NEEDS BE FILED WITH THE RECORDER OF DEEDS IN WHOSE OFFICE THE MORTGAGE OR DEED OF TRUST WAS FILED.

UNOFFICIAL COPY

00321111

LEGAL DESCRIPTION

PARCEL A:

UNIT 312 AND TPU-2 IN THE REGAL CONDOMINIUMS AS DELINEATED ON THE SURVEY OF THE FOLLOWING DESCRIBED REAL ESTATE:

PARCEL 1:

LOT 1 AND THE NORTH 16 FEET OF LOT 2 IN LUETGERT'S SUBDIVISION OF BLOCK 1 IN FULLERTON'S FOURTH ADDITION TO CHICAGO, A SUBDIVISION IN THE NORTH 1/2 OF THE SOUTHEAST 1/4 OF SECTION 30, TOWNSHIP 40 NORTH, RANGE 14 EAST OF THE THIRD PRINCIPAL MERIDIAN, IN COOK COUNTY, ILLINOIS.

PARCEL 2:

THE STRIP OF LAND (FORMERLY THE EAST AND WEST ALLEY BUT NOW VACATED) 16 FEET WIDE LYING SOUTH AND ADJOINING THE WHOLE LENGTH OF THE SOUTH LINE OF THAT PART OF LOT 1 LYING EAST OF THE WEST 175 FEET OF SAID LOT 1, THE WEST LINE OF SAID STRIP BEING THE EAST LINE OF SAID LOT 2 IN LUETGERT'S SUBDIVISION AFORESAID, IN COOK COUNTY, ILLINOIS.

PARCEL 3:

LOT 3 IN THE SUBDIVISION OF LOT 2 IN LUETGERT'S SUBDIVISION OF BLOCK 1 IN FULLERTON'S FOURTH ADDITION TO CHICAGO AFORESAID, IN COOK COUNTY, ILLINOIS.

PARCEL 4:

THE WEST 1/2 OF THAT PART OF NORTH HERITAGE AVENUE VACATED, LYING SOUTH OF THE SOUTH LINE OF DIVERSEY PARKWAY AND NORTH OF THE SOUTH LINE (EXTENDED WEST ACROSS SAID VACATED AVENUE) OF THE NORTH 70 FEET OF LOT 2 IN THE NORTH WESTERN TERRA COTTA COMPANY'S RESUBDIVISION OF PART OF THE NORTHEAST 1/4 OF THE SOUTHEAST 1/4 OF SECTION 30, TOWNSHIP 40 NORTH, RANGE 14 EAST OF THE THIRD PRINCIPAL MERIDIAN, IN COOK COUNTY, ILLINOIS

PARCEL 5:

THAT PART OF LOT 3 IN THE RESUBDIVISION AFORESAID BY THE NORTH WESTERN TERRA COMPANY DESCRIBED AS FOLLOWS:

BEGINNING AT THE NORTHEAST CORNER OF SAID LOT 3, THENCE WEST ON THE NORTH LINE OF SAID LOT 132.92 FEET, THENCE SOUTHEASTERLY ON A CURVED LINE RADIUS 163.05 FEET CURVED CONVEX TO THE NORTHEAST AND CONCENTRIC TO AND 8.75 FEET NORTHEASTERLY OF THE CENTER LINE OF INDUSTRIAL RAILROAD TRACK AS NOW LOCATED A DISTANCE OF 103.51 FEET TO AN INTERSECTION WITH THE SOUTH LINE OF THE NORTH 70 FEET OF LOT 2 AFORESAID EXTENDED WEST, THENCE EAST ON SAID LINE 42 FEET OF THE EAST LINE OF LOT 3, THENCE NORTH 45 FEET TO THE POINT OF BEGINNING, IN COOK COUNTY, ILLINOIS.

PARCEL 6:

THAT PART OF LOT 3 (SOMETIMES CALLED BLOCK 3) IN NORTH WESTERN TERRA COTTA COMPANY'S RESUBDIVISION OF A PART OF THE NORTHEAST 1/4 OF THE SOUTHEAST 1/4 OF SECTION 30, TOWNSHIP 40 NORTH, RANGE 14 EAST OF THE THIRD PRINCIPAL MERIDIAN, DESCRIBED AS FOLLOWS:

UNOFFICIAL COPY

00321111

BEGINNING AT THE POINT OF INTERSECTION OF THE WEST LINE OF THE EAST 15.32 FEET OF SAID LOT 3 (SOMETIMES ALSO CALLED BLOCK 3) WITH A LINE 890 FEET NORTH OF AND PARALLEL WITH THE SOUTH LINE OF SAID LOT 3 (SOMETIMES ALSO CALLED BLOCK 3) AND RUNNING THENCE WEST ON THE LAST ABOVE MENTIONED PARALLEL LINE A DISTANCE OF 189 FEET; THENCE NORTH PARALLEL WITH THE EAST LINE OF SAID LOT 3 (SOMETIMES ALSO CALLED BLOCK 3) A DISTANCE OF 42.38 FEET; THENCE WEST A DISTANCE OF 95.33 FEET TO A POINT 931.63 FEET NORTH OF A WESTWARD EXTENSION OF SAID SOUTH LINE OF SAID LOT 3 (SOMETIMES ALSO CALLED BLOCK 3); THENCE NORTHWARDLY, EASTWARDLY AND SOUTHWARDLY ALONG THE ARC OF A CIRCLE HAVING A RADIUS OF 142.16 FEET AND CONVEX WESTERLY, NORTHERLY AND EASTERLY A DISTANCE OF 446.62 FEET TO A POINT OF SAID WEST LINE OF THE EAST 15.32 FEET NORTH OF SAID LOT 3 (SOMETIMES ALSO CALLED BLOCK 3) WHICH IS 933.83 FEET NORTH OF SAID LOT 3 (SOMETIMES ALSO CALLED BLOCK 3) AND THENCE SOUTH ALONG THE WEST LINE OF THE EAST 15.32 FEET A DISTANCE OF 43.93 FEET TO THE POINT OF BEGINNING, (EXCEPT THEREFROM THAT PART OF THE FOREGOING PARCEL WHICH LIES SOUTH OF A LINE WHICH IS 972 FEET NORTH OF AND PARALLEL WITH SAID SOUTH LINE AND A WESTWARD EXTENSION THEREOF OF SAID LOT 3), ALL IN COOK COUNTY, ILLINOIS

WHICH SURVEY IS ATTACHED TO THE DECLARATION OF CONDOMINIUM RECORDED AS DOCUMENT 00038514, TOGETHER WITH AN UNDIVIDED PERCENTAGE INTEREST IN THE COMMON ELEMENTS.

PARCEL B:

THE EXCLUSIVE RIGHT TO STORAGE LOCKER 3-75 A LIMITED COMMON ELEMENT AS DELINEATED ON THE SURVEY ATTACHED TO THE DECLARATION OF CONDOMINIUM RECORDED AS DOCUMENT 00038514.

1735 West Diversey Parkway
Chicago, Illinois 60614

Tax Nos. 14-30-403-050-0000 (Affects underlying Legal)
14-30-403-030-0000 (Affects underlying legal)

Mortgagor also hereby grants to the mortgagee, its successors and or assigns, as rights and easements appurtenant to the above described real estate, the rights and easements for the benefit of said property set forth in the declaration of condominium.

This mortgage is subject to all rights, easements, covenants, conditions, restrictions and reservations contained in said declaration the same as though the provisions of said declaration were recited and stipulated at length herein.