

UNOFFICIAL COPY

0011230338

RELEASE DEED

065/0834 18 001 Page 1 of 2

2001-12-27 08:35:57

Cook County Recorder 23.50

Mail To:

VICTOR L AMBROSIA
537 N WALDEN DR
PALATINE
IL 60067-8645



Name and Address of
Preparer:
HomeSide Lending, Inc.
P.O. Box 47524
San Antonio TX 78265-7524

Loan Number 19967012

M14476

Recorder's Stamp


Know All By These Presents, that HomeSide Lending, Inc.
of the County of Bexar and State of Texas
for and in consideration of one dollar, and for other good and valuable
consideration, the receipt whereof is hereby confessed, do hereby remise,
convey, release, and quit-claim unto
VICTOR L. AMBROSIA AND ELLEN K. AMBROSIA

of the County of COOK and the State of ILLINOIS all right, title,
interest, claim, or demand, whatsoever they may have acquired in, through
or by a certain Mortgage, bearing date APRIL 10TH, 1998 A.D., and
recorded in the Recorder's Office of COOK County, in the State
of ILLINOIS, as Book Page Document No. 98322211,
to the premises therein described, situated in the County of
COOK, State of ILLINOIS, as follows to wit:
SEE ATTACHED EXHIBIT A

2
CE

Property known as: 537 WALDEN DR, PALATINE IL 60067
Permanent Index Number(s): 02-15-112-068
Executed on November 19, 2001

HomeSide Lending, Inc.



Heritage Title of McHenry, Inc.
4405 Three Oaks Road
Crystal Lake, IL 60014

Nancy Staton

NANCY STATON
ASSISTANT VICE PRESIDENT

State of Texas }
County of Bexar }

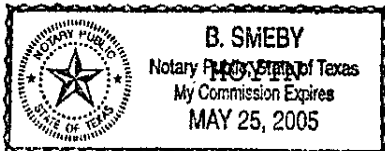
The foregoing instrument was acknowledged before me on November 19, 2001
by NANCY STATON, ASSISTANT VICE PRESIDENT, of
HomeSide Lending, Inc.

a corporation, on behalf of said corporation.

B. Smeby

Notary Public

Paid in Full: 01-11-01
Requested by: NICOLE HOYT
MIN No.:



Inv.Pool CA4-546
PEG - PFIL
3856802NOV01

UNOFFICIAL COPY

Property of Cook County Clerk's Office

1/15/2011




EXHIBIT "A"

Parcel 1:

That portion of Lot 8 in the Townhomes of Timberlake Estates, being a Subdivision of the Northwest 1/4 of Section 15, Township 42 North, Range 10 East of the Third Principal Meridian, in the Village of Palatine, in Cook County, Illinois, described as follows:

Commencing at the Northwest corner of said Lot 8; thence South 00 degrees 01 minutes 55 seconds East 58.00 feet along the West line of said lot 8 for the point of beginning; thence North 89 degrees 58 minutes 05 seconds East 59.00 feet on a line passing through the centerline of a party wall common to Unit 5 Number 537 (B-1) and 541 (B) to a point on the East line of said Lot 8; thence south 00 degrees 01 minutes 55 seconds East 29.35 feet along said East line of Lot 8; thence South 89 degrees 58 minutes 05 seconds West 59.00 feet on a line passing through the centerline of a party wall common to Units Number 533 (C) and 537 (B-1) to the West line of Lot 8; thence North 00 degrees 01 minutes 55 seconds West 29.35 feet along said West line of said lot 8 to the point of beginning, in Cook County, Illinois.

Parcel II:

A non-exclusive easement for ingress and egress as set forth in Declaration of Covenants, Conditions, Restrictions, Easements and Homeowner's

Proposed for Cook County Clerk's Office

UNOFFICIAL COPY

7/18/23

Property of Cook County Clerk's Office