

# UNOFFICIAL COPY

00130902

1883/0023 90 001 Page 1 of 8  
2000-02-23 08:59:30  
Cook County Recorder 19.00

MECHANIC'S LIEN:  
NOTICE & CLAIM

STATE OF ILLINOIS }  
COUNTY OF COOK } SS



BENCHMARK DRYWALL AND  
ACOUSTIC, INC.  
CLAIMANT

-VS-

BTS Owners, LLC.  
California Limited Liability Corporation  
American Office Centers  
LaSalle Bank N.A. as Trustee for the SASCO Floating Rate Commercial  
Mortgage Trust Multiclass Pass-Through Certificates, Series 1998-C3  
DEJAMES BUILDERS, INC  
DEFENDANT

The claimant, BENCHMARK DRYWALL AND ACOUSTIC, INC. of Downers Grove, IL 60515 County of DUPAGE, State of IL, hereby files a notice and claim for lien against DEJAMES BUILDERS, INC. contractor of 890 E. Higgins Road, Suite 1558, Attn: John M. Maffia Chicago, State of Illinois and BTS Owners, LLC. Dallas TX California Limited Liability Corporation (Tenant) Chicago IL American Office Centers Chicago IL {hereinafter referred to as "owner(s)"} and LaSalle Bank N.A., as Trustee for the SASCO Floating Rate Commercial Mortgage Trust Multiclass Pass-Through Certificates, Series 1998-C3 Chicago IL {hereinafter referred to as "lender(s)"} and states:

That on May 26, 1999, the owner owned the following described land in the County of COOK, State of Illinois to wit:

(Street Address)  
American Office Centers 205 N. Michigan Avenue 19th Floor, Chicago, Illinois:

A/K/A: (SEE ATTACHED LEGAL DESCRIPTION)

A/K/A: Tax # 17-10-304-016

and DEJAMES BUILDERS, INC. was the owner's contractor for the improvement thereof. That said contractor made a subcontract with the claimant to provide labor and material for drywall work for and in said improvement, and that the claimant completed thereunder all that was required to be done by said contract.



Box 10

# UNOFFICIAL COPY


00130902

The following amounts are due on said contract:

Contract Balance	\$1,123.00
Extras	\$0.00
Total Balance Due.....	\$1,123.00

leaving due, unpaid and owing to the claimant after allowing all credits, the sum of **One Thousand One Hundred Twenty-three and 00/100ths (\$1,123.00)** Dollars, for which, with interest, the Claimant claims a lien on said land and improvements, and on the moneys or other considerations due or to become due from the owner under said contract against said contractor and owner.

X **BENCHMARK DRYWALL AND ACOUSTIC, INC**  
 BY: *Gene Nargie*



jr/sb

Prepared By:  
**BENCHMARK DRYWALL AND ACOUSTIC, INC**  
 5101 Chase Avenue  
 Downers Grove, IL 60515, IL 60018-1326

VERIFICATION

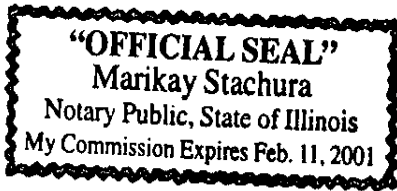
State of Illinois  
 County of DUPAGE

The affiant, Gene Nargie, being first duly sworn, on oath deposes and says that he/she is President of the claimant; that he has read the foregoing notice and claim for lien and knows the contents thereof; and that all the statements therein contained are true.

X *Gene Nargie*  
 President


Subscribed and sworn to before me this **February 7, 2000**

*Marikay Stachura*  
 Notary Public Signature



UNOFFICIAL COPY

12-1



Property of Cook County Clerk's Office

00130902

PARCEL 1:

A PARCEL OF LAND, COMPRISED OF A PART OF EACH OF LOTS 7, 8, 9, 10 AND 11 IN BLOCK 6 IN THE ILLINOIS CENTRAL RAILROAD COMPANY'S SUBDIVISION OF LOTS 1 TO 5, INCLUSIVE, IN BLOCK 6 IN FORT DEARBORN ADDITION TO CHICAGO, ALSO OF THE ADDITION TO SAID BLOCK 6 AND A SUBDIVISION OF LOTS 1, 2, 3, 4 AND 5 IN BLOCK 11 IN FORT DEARBORN ADDITION TO CHICAGO, ALSO OF ADDITION TO SAID LOTS, IN THE SOUTHWEST QUARTER OF SECTION 10, TOWNSHIP 39 NORTH, RANGE 14 EAST OF THE THIRD PRINCIPAL MERIDIAN UNDER PLAT RECORDED JANUARY 21, 1855 IN BOOK 93 OF MAPS, PAGE 35, AS DOCUMENT NUMBER 55635, IN COOK COUNTY, ILLINOIS;

TOGETHER WITH A PART OF VACATED NORTH BEAUBIEN COURT, 50 FEET WIDE, LYING EAST OF AND ADJOINING SAID LOTS 7, 8, 9, 10 AND 11 IN BLOCK 6 AFORESAID; AND

PART OF THE LANDS LYING EAST OF AND ADJOINING FORT DEARBORN ADDITION TO CHICAGO, BEING THE WHOLE OF THE SOUTHWEST FRACTIONAL QUARTER OF SECTION 10, TOWNSHIP 39 NORTH, RANGE 14 EAST OF THE THIRD PRINCIPAL MERIDIAN, WHICH PARCEL OF LAND IS BOUNDED AND DESCRIBED AS FOLLOWS:

BEGINNING ON THE SOUTH LINE OF SAID LOT 11 IN BLOCK 6, AFORESAID, AT THE POINT OF INTERSECTION OF SAID SOUTH LINE WITH THE EAST LINE OF THE WEST 61.57 FEET OF SAID LOT 11, AND RUNNING THENCE NORTH ALONG THE EAST LINE OF THE WEST 61.50 FEET OF SAID LOTS 11, 10, 9, 8 AND 7 IN BLOCK 6, AFORESAID, A DISTANCE OF 100.936 FEET TO THE POINT OF INTERSECTION OF SAID EAST LINE OF THE WEST 61.50 FEET OF LOT 7 WITH THE WESTWARD EXTENSION OF A LINE 195.00 FEET, MEASURED AT RIGHT ANGLES, SOUTH FROM AND PARALLEL WITH THE SOUTH LINE OF EAST SOUTH WATER STREET, 92.00 FEET WIDE, AS SAID EAST SOUTH WATER STREET WAS DEDICATED BY INSTRUMENT RECORDED IN THE RECORDER'S OFFICE OF COOK COUNTY, ILLINOIS ON THE 3RD DAY OF MAY, 1972, AS DOCUMENT NUMBER 21889519;

THENCE EAST ALONG THE WESTWARD EXTENSION OF SAID PARALLEL LINE A DISTANCE OF 113.706 FEET TO AN INTERSECTION WITH THE EAST LINE OF SAID NORTH BEAUBIEN COURT VACATED BY ORDINANCE PASSED BY THE CITY COUNCIL OF THE CITY OF CHICAGO ON THE 5TH DAY OF JULY, 1972, AND RECORDED IN SAID RECORDER'S OFFICE ON THE 8TH DAY OF DECEMBER, 1972, AS DOCUMENT NUMBER 22152086;

THENCE EAST ALONG SAID LINE 195.00 FEET, MEASURED AT RIGHT ANGLES, SOUTH FROM AND PARALLEL WITH THE SOUTH LINE OF SAID EAST SOUTH WATER STREET, 92.00 FEET WIDE (SAID PARALLEL LINE BEING PERPENDICULAR TO SAID EAST LINE OF VACATED NORTH BEAUBIEN COURT), A DISTANCE OF 164.50 FEET;

THENCE NORTH ALONG A LINE 164.50 FEET MEASURED PERPENDICULARLY, EAST FROM AND PARALLEL WITH SAID EAST LINE OF VACATED NORTH BEAUBIEN COURT AND ALONG A NORTHWARD EXTENSION THEREOF, A DISTANCE OF 220.34 FEET TO AN INTERSECTION WITH LINE 20.66 FEET, MEASURED PERPENDICULARLY, SOUTH FROM AND PARALLEL WITH THE CENTERLINE OF SAID EAST SOUTH WATER STREET, 92.00 FEET WIDE.

THENCE EAST ALONG SAID LAST MENTIONED PARALLEL LINE, A DISTANCE OF 76.50 FEET TO AN INTERSECTION WITH THE NORTHWARD EXTENSION OF A LINE 241.00 FEET, MEASURED PERPENDICULARLY, EAST FROM AND PARALLEL WITH SAID EAST LINE OF VACATED NORTH BEAUBIEN COURT;

# UNOFFICIAL COPY

00130902

THENCE SOUTH ALONG SAID NORTHWARD EXTENSION AND ALONG SAID PARALLEL LINE, A DISTANCE OF 123.013 FEET TO AN INTERSECTION WITH THE NORTH LINE OF PARCEL "K" IN "PLAT OF MIDAMERICA" A RESUBDIVISION OF THE PRUDENTIAL AND ILLINOIS CENTRAL SUBDIVISION (WHICH RESUBDIVISION WAS RECORDED IN SAID RECORDER'S OFFICE ON THE 20TH DAY OF NOVEMBER, 1957 IN BOOK 504 OF PLATS AT PAGES 1 TO 11, BOTH INCLUSIVE AS DOCUMENT NUMBER 170699141);

THENCE WEST ALONG SAID NORTH LINE OF PARCEL "K", A DISTANCE OF 241.00 FEET TO THE NORTHWEST CORNER OF SAID PARCEL "K" (SAID NORTHWEST CORNER OF PARCEL "K" BEING A POINT ON SAID EAST LINE OF VACATED NORTH BEAUBIEN COURT);

THENCE WESTWARDLY ALONG A STRAIGHT LINE, A DISTANCE OF 50.008 FEET TO THE SOUTHEAST CORNER OF SAID LOT 11 IN BLOCK 6 AFORESAID; AND

THENCE WEST ALONG THE SOUTH LINE OF SAID LOT 11 IN BLOCK 6, AFORESAID, A DISTANCE OF 69.71 FEET TO THE POINT OF BEGINNING.

EXCEPTING FROM SAID PARCEL OF LAND THAT PART THEREOF BOUNDED AND DESCRIBED AS FOLLOWS:

BEGINNING AT THAT CORNER OF SAID PARCEL OF LAND SITUATED ON THE EAST LINE OF SAID VACATED NORTH BEAUBIEN COURT AT THE NORTHWEST CORNER OF PARCEL "K" OF "PLAT OF MIDAMERICA" AFORESAID, AND RUNNING

THENCE WESTWARDLY ALONG A STRAIGHT LINE (WHICH IF EXTENDED WILL INTERSECT THE WEST LINE OF SAID VACATED NORTH BEAUBIEN COURT AT THE SOUTHEAST CORNER OF LOT 11 IN BLOCK 6, AFORESAID), A DISTANCE OF 8.001 FEET TO AN INTERSECTION WITH A LINE WHICH IS 8.00 FEET, MEASURED PERPENDICULARLY, WEST FROM AND PARALLEL WITH SAID EAST LINE OF VACATED NORTH BEAUBIEN COURT;

THENCE NORTH ALONG SAID PARALLEL LINE, A DISTANCE OF 102.528 FEET TO AN INTERSECTION WITH THE WESTWARD EXTENSION OF SAID LINE 195.00 FEET, MEASURED PERPENDICULARLY SOUTH FROM AND PARALLEL WITH THE SOUTH LINE OF SAID EAST SOUTH WATER STREET, 92.00 FEET WIDE;

THENCE EAST ALONG SAID EXTENDED LINE, A DISTANCE OF 8.00 FEET TO AN INTERSECTION WITH SAID EAST LINE OF VACATED NORTH BEAUBIEN COURT; AND

THENCE SOUTH ALONG SAID EAST LINE OF VACATED NORTH BEAUBIEN COURT, A DISTANCE OF 102.673 FEET TO THE POINT OF BEGINNING;

AND LYING BELOW AND EXTENDING DOWNWARD FROM A HORIZONTAL PLANE HAVING AN ELEVATION OF 6.90 FEET ABOVE CHICAGO CITY DATUM.

AND EXCEPTING FROM SAID PARCEL OF LAND THAT PART THEREOF BOUNDED AND DESCRIBED AS FOLLOWS:

BEGINNING AT THAT CORNER OF SAID PARCEL OF LAND SITUATED ON THE EAST LINE OF SAID VACATED NORTH BEAUBIEN COURT AT THE NORTHWEST CORNER OF PARCEL "K" OF "PLAT OF MIDAMERICA", AFORESAID, AND RUNNING

THENCE NORTH ALONG SAID EAST LINE OF VACATED NORTH BEAUBIEN COURT, A DISTANCE OF 102.673 FEET TO AN INTERSECTION WITH SAID LINE 195.00 FEET, MEASURED PERPENDICULARLY, SOUTH FROM AND PARALLEL WITH THE SOUTH LINE OF EAST SOUTH WATER STREET, 92.00 FEET WIDE;

00130902

THENCE EAST ALONG SAID PARALLEL LINE (SAID PARALLEL LINE BEING PERPENDICULAR TO SAID EAST LINE OF VACATED NORTH BEAUBIEN COURT), A DISTANCE OF 117.882 FEET;

THENCE SOUTH ALONG A LINE PARALLEL WITH SAID EAST LINE OF VACATED NORTH BEAUBIEN COURT, A DISTANCE OF 102.673 FEET TO AN INTERSECTION WITH THE NORTH LINE OF SAID PARCEL "K" IN "PLAT OF MIDAMERICA", AFORESAID; AND

THENCE WEST ALONG SAID NORTH LINE OF PARCEL "K" A DISTANCE OF 117.882 FEET TO THE POINT OF BEGINNING;

AND LYING BELOW, AND EXTENDING DOWNWARD FROM, AN INCLINED PLANE RISING FROM AN ELEVATION OF 10.50 FEET ABOVE CHICAGO CITY DATUM ALONG SAID NORTH LINE OF PARCEL "K" TO AN ELEVATION OF 10.83 FEET ABOVE CHICAGO CITY DATUM, ALONG SAID LINE WHICH IS 195.00 FEET, MEASURED PERPENDICULARLY, SOUTH FROM AND PARALLEL WITH SAID SOUTH LINE OF EAST SOUTH WATER STREET, 92.00 FEET WIDE.

AND EXCEPTING FROM SAID PARCEL OF LAND THAT PART THEREOF (HERETOFORE DEDICATED FOR EAST SOUTH WATER STREET) BOUNDED AND DESCRIBED AS FOLLOWS:

BEGINNING AT THAT CORNER OF SAID PARCEL OF LAND WHICH IS 164.50 FEET, MEASURED PERPENDICULARLY, EAST FROM A NORTHWARD EXTENSION OF THE EAST LINE OF VACATED NORTH BEAUBIEN COURT, AND 20.65 FEET, MEASURED PERPENDICULARLY, SOUTH FROM THE CENTERLINE OF SAID EAST SOUTH WATER STREET, 92.00 FEET WIDE, AND RUNNING

THENCE EAST ALONG A LINE 20.65 FEET, MEASURED PERPENDICULARLY, SOUTH FROM AND PARALLEL WITH THE CENTERLINE OF EAST SOUTH WATER STREET, 92.00 FEET WIDE, A DISTANCE OF 76.50 FEET TO AN INTERSECTION WITH THE NORTHWARD EXTENSION OF A LINE 241.00 FEET, MEASURED PERPENDICULARLY, EAST FROM AND PARALLEL WITH SAID EAST LINE OF VACATED NORTH BEAUBIEN COURT;

THENCE SOUTH ALONG SAID NORTHWARD EXTENSION AND ALONG SAID PARALLEL LINE, A DISTANCE OF 25.34 FEET TO AN INTERSECTION WITH THE SOUTH LINE OF SAID EAST SOUTH WATER STREET;

THENCE WEST ALONG SAID SOUTH LINE OF EAST SOUTH WATER STREET, A DISTANCE OF 76.50 FEET TO AN INTERSECTION WITH A LINE 164.50 FEET, MEASURED PERPENDICULARLY, EAST FROM AND PARALLEL WITH SAID EAST LINE OF VACATED NORTH BEAUBIEN COURT; AND

THENCE NORTH ALONG SAID PARALLEL LINE, AND ALONG A NORTHWARD EXTENSION THEREOF, A DISTANCE OF 25.34 FEET TO THE POINT OF BEGINNING;

AND LYING BELOW AND EXTENDING DOWNWARD FROM THE INCLINED PLANES ESTABLISHING THE UPPER LIMITS OF THE LAND, PROPERTY AND SPACE DEDICATED FOR EAST SOUTH WATER STREET, 92.00 FEET WIDE.

PARCEL 2:

PERPETUAL RIGHT AND EASEMENT FOR THE BENEFIT OF PARCEL 1 TO CONSTRUCT, MAINTAIN AND REPAIR CAISSONS, COLUMNS AND OTHER NECESSARY SUPPORTS IN THAT PART OF THE LAND UNDER THE WEST 117.882 FEET OF THE EAST 241 FEET OF PARCEL 1 FOR BUILDINGS TO BE CONSTRUCTED UPON SAID PARCEL 1 AND ADJOINING PROPERTY AS CREATED BY EASEMENT AGREEMENT BETWEEN ILLINOIS CENTRAL GULF RAILROAD COMPANY,

00130902

A CORPORATION OF DELAWARE, AND AMERICAN NATIONAL BANK AND TRUST COMPANY OF CHICAGO, A NATIONAL BANKING ASSOCIATION, AS TRUSTEE UNDER TRUST NUMBER 75802, DATED OCTOBER 7, 1976 AND RECORDED OCTOBER 7, 1976 AS DOCUMENT NUMBER 23655779 AND AS AMENDED BY AMENDMENT DATED OCTOBER 6, 1977 AND RECORDED OCTOBER 11, 1977 AS DOCUMENT NUMBER 24141634 AND AS AMENDED BY AMENDMENT DATED FEBRUARY 2, 1982 AND RECORDED AS DOCUMENT NUMBER 25111432.

PARCEL 3:

PERPETUAL RIGHT AND EASEMENT FOR THE BENEFIT OF PARCEL 1 TO PLACE, MAINTAIN AND REPAIR (AND TO REPLACE IF DESTROYED) THE STRUCTURE, FOUNDATIONS AND SUPPORTS AT THE APPROXIMATE LOCATIONS WITHIN DEDICATED EAST SOUTH WATER STREET AS SHOWN AND DESCRIBED ON SHEET 2 OF PLAT OF DEDICATION DATED APRIL 14, 1972 MADE BY ILLINOIS CENTRAL RAILROAD COMPANY, RECORDED MAY 3, 1972 AS DOCUMENT NUMBER 21839519, AS:

(1) RESERVED IN PLAT OF DEDICATION RECORDED AS DOCUMENT NUMBER 21839519; AND

(2) CONVEYED BY DEED DATED OCTOBER 7, 1976 AND RECORDED OCTOBER 7, 1976 AS DOCUMENT NUMBER 23655777, MADE BY ILLINOIS CENTRAL GULF RAILROAD COMPANY, A CORPORATION OF DELAWARE, TO AMERICAN NATIONAL BANK AND TRUST COMPANY OF CHICAGO, A NATIONAL BANKING ASSOCIATION, AS TRUSTEE UNDER TRUST NUMBER 75802; AND

(3) CONVEYED BY DEED DATED OCTOBER 6, 1977 AND RECORDED OCTOBER 11, 1977 AS DOCUMENT NUMBER 24141633, MADE BY ILLINOIS CENTRAL GULF RAILROAD COMPANY, A CORPORATION OF DELAWARE, TO AMERICAN NATIONAL BANK AND TRUST COMPANY OF CHICAGO, A NATIONAL BANKING ASSOCIATION, AS TRUSTEE UNDER TRUST NUMBER 75802, IN COOK COUNTY, ILLINOIS.

PARCEL 4:

PERPETUAL RIGHT AND EASEMENT FOR THE BENEFIT OF PARCEL 1 CREATED BY TRUSTEE'S DEED DATED JULY 5, 1972 AND RECORDED DECEMBER 8, 1972 AS DOCUMENT NUMBER 22152107, MADE BY AMERICAN NATIONAL BANK AND TRUST COMPANY OF CHICAGO, INC. PERSONALLY, BUT AS TRUSTEE UNDER THE PROVISIONS OF DEEDS IN TRUST DULY RECORDED AND DELIVERED TO SAID TRUSTEE IN PURSUANCE OF CERTAIN TRUST AGREEMENTS, TRUST NUMBERS 30316, 75802 AND 75906, RESPECTIVELY, TO ILLINOIS CENTRAL RAILROAD COMPANY FOR THE PERPETUAL RIGHT TO CONSTRUCT, MAINTAIN AND REPAIR SUPPORTING COLLARNS, CAISSONS AND BEAMS FOR BUILDING OR BUILDINGS IN THAT PART OF THE FOLLOWING DESCRIBED REAL ESTATE LYING SOUTH OF THE NORTH LINE OF SAID PARCEL 1:

ALL OF THE LAND, PROPERTY AND SPACE IN THAT PART OF NORTH BEAUBIEN COURT, A VACATED STREET, 50 FEET WIDE (FORMERLY KNOWN AS CENTRAL AVENUE), AS SHOWN ON THE PLAT OF THE SUBDIVISION OF LOTS 1 TO 6, BOTH INCLUSIVE, IN BLOCK 6, IN FORT DEARBORN ADDITION TO CHICAGO, ALSO OF ADDITION TO SAID BLOCK 6, AND SUBDIVISION OF LOTS 1, 2, 3, 4 AND 6 IN BLOCK 11 IN FORT DEARBORN ADDITION TO CHICAGO, ALSO OF ADDITION TO SAID LOTS, WHICH PLAT WAS RECORDED JANUARY 21, 1855 IN BOOK 99 OF MAPS, PAGE 34 AS DOCUMENT NUMBER 54635, IN COOK COUNTY, ILLINOIS, WHICH IS BOUNDED AND DESCRIBED AS FOLLOWS:

# UNOFFICIAL COPY

00130902

BEGINNING ON THE EAST LINE OF SAID NORTH BEAUBIEN COURT, AT THE NORTHWEST CORNER OF PARCEL "K" AS SHOWN AND DESCRIBED ON THE PLAT TITLED "PLAT OF MID-AMERICA", A RESUBDIVISION OF THE PRUDENTIAL-AND-ILLINOIS CENTRAL SUBDIVISION (WHICH PLAT WAS RECORDED IN THE OFFICE OF THE RECORDER OF DEEDS OF COOK COUNTY, ILLINOIS ON NOVEMBER 20, 1957 AS DOCUMENT NUMBER 170599141), AND

THENCE WESTWARDLY ALONG A STRAIGHT LINE (WHICH IF EXTENDED, WILL INTERSECT THE WEST LINE OF SAID NORTH BEAUBIEN COURT, AT THE SOUTHEAST CORNER OF LOT 11 IN BLOCK 6 IN SAID SUBDIVISION) TO LOTS IN BLOCKS 6 AND 11, IN FORT DEARBORN ADDITION TO CHICAGO, A DISTANCE OF 3.001 FEET TO AN INTERSECTION WITH A LINE WHICH IS 3.00 FEET, MEASURED PERPENDICULARLY, WEST FROM AND PARALLEL WITH SAID EAST-LINE OF NORTH BEAUBIEN COURT;

THENCE NORTH ALONG SAID PARALLEL LINE, A DISTANCE OF 110.625 FEET TO AN INTERSECTION WITH THE SOUTH LINE, EXTENDED EAST OF EAST SOUTH WATER STREET, 65 FEET WIDE, AS SAID EAST SOUTH WATER STREET IS LOCATED IN FORT DEARBORN ADDITION TO CHICAGO;

THENCE EAST ALONG SAID EASTWARD EXTENSION OF THE SOUTH LINE OF EAST SOUTH WATER STREET, A DISTANCE OF 3.00 FEET TO AN INTERSECTION WITH SAID EAST LINE OF NORTH BEAUBIEN COURT; AND

THENCE SOUTH ALONG SAID EAST LINE OF NORTH BEAUBIEN COURT, A DISTANCE OF 110.671 FEET TO THE POINT OF BEGINNING, AND WHICH LIES BELOW AND EXTENDS DOWNWARD FROM A HORIZONTAL PLANE HAVING AN ELEVATION OF 6.90 FEET ABOVE CHICAGO CITY DATUM.

## PARCEL 5:

PERPETUAL RIGHTS AND EASEMENTS AS CREATED BY BOULEVARD TOWERS EASEMENTS, RESERVATIONS, COVENANTS AND RESTRICTIONS BY AND AMONG AMERICAN NATIONAL BANK AND TRUST COMPANY OF CHICAGO, AS TRUSTEE UNDER TRUST NUMBER 45449, AMERICAN NATIONAL BANK AND TRUST COMPANY OF CHICAGO, AS TRUSTEE UNDER TRUST NUMBER 55461, AND AMERICAN NATIONAL BANK AND TRUST COMPANY OF CHICAGO, AS TRUSTEE UNDER TRUST NUMBER 75802, DATED JUNE 13, 1983 AND RECORDED JUNE 29, 1983 AS DOCUMENT NUMBER 26665607 FOR PARKING, PEDESTRIAN AREAS, SUPPORT, TRUCK DOCKS, LOCKER ROOM, GROUND WATER DRAINAGE, GAS SERVICE LINE, ENERGY MANAGEMENT SYSTEM, FIRE COMMAND AND ELEVATOR-CONTROL, PARTY WALL, AND COMMON TRASH ROOM AND AS AMENDED BY AMENDMENT OF BOULEVARD TOWERS EASEMENTS, RESERVATIONS, COVENANTS AND RESTRICTIONS DATED OCTOBER 16, 1986, AND RECORDED OCTOBER 23, 1986 AS DOCUMENT NUMBER 86496543.

## PARCEL 6:

PERPETUAL RIGHT AND EASEMENT FOR THE BENEFIT OF PARCEL 1, CREATED BY SLAB SUPPORT EASEMENT DATED NOVEMBER 15, 1979 AND RECORDED DECEMBER 5, 1979 AS DOCUMENT NUMBER 25268635, MADE BY METROPOLITAN TWO ILLINOIS CENTER IN FAVOR OF AMERICAN NATIONAL BANK AND TRUST COMPANY OF CHICAGO, AS TRUSTEE UNDER TRUST NUMBER 75802, TO UTILIZE CERTAIN STRUCTURES OR PROPERTY DESCRIBED THEREIN TO SUPPORT STRUCTURES ON PARCEL 1.



UNOFFICIAL COPY

00130902

00130902

PARCEL 7:

RECIPROCAL EASEMENTS AND RIGHTS FOR THE BENEFIT OF PARCEL 1 TO USE THE CONCOURSE LEVEL OF "TWO ILLINOIS CENTER" AS CREATED BY RECIPROCAL EASEMENT AGREEMENT BY AND BETWEEN METROPOLITAN TWO ILLINOIS CENTER AND AMERICAN NATIONAL BANK AND TRUST COMPANY OF CHICAGO, AS TRUSTEE UNDER TRUST AGREEMENT DATED JUNE 11, 1977, KNOWN AS TRUST NUMBER 75302, AND AMERICAN NATIONAL BANK AND TRUST COMPANY OF CHICAGO, AS TRUSTEE UNDER TRUST AGREEMENT DATED SEPTEMBER 1, 1979 KNOWN AS TRUST NUMBER 45448, DATED FEBRUARY 2, 1932 AND RECORDED FEBRUARY 3, 1982 AS DOCUMENT NUMBER 26133433, IN COOK COUNTY, ILLINOIS.

Property of Cook County Clerk's Office