

UNOFFICIAL COPY 00137666

1629/0090 45 001 Page 1 of 2
2000-02-25 09:09:02
Cook County Recorder 23.50



00137666

RECORDING REQUESTED BY, AND
WHEN RECORDED MAIL TO:
PROVIDENT FUNDING GROUP
1633 BAYSHORE HIGHWAY, SUITE 155
BURLINGAME, CA 94010



Stewart Title

STCI 929,16 3/3 Corporation Assignment of Mortgage

FOR VALUE RECEIVED, the undersigned hereby grants, assigns and transfers to PROVIDENT FUNDING ASSOCIATES, L.P. all beneficial interest under that certain Mortgage dated 12/29/1999 executed by ANTHONY F PALERMO, MARRIED TO SHERYL A PALERMO, Mortgagor, to PROVIDENT FUNDING GROUP, INC., Mortgagee, and recorded as Instrument No. _____ on _____ in book _____, page _____, of Official Records in the County Recorder's office of COOK County, Illinois and secured by land as described in said Mortgage and commonly known as:

1010 N. 11TH AVENUE
MELROSE PARK, IL 60160

00137665

TOGETHER with the note or notes therein described or referred to, the money due and to become due thereon with interest, and all rights accrued or to accrue under said Mortgage.

Deborah Crowder /AVP
DEBORAH CROWDER /AVP

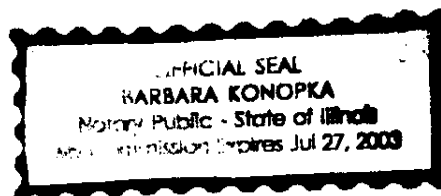
PROVIDENT FUNDING GROUP, INC. A CALIFORNIA CORPORATION

State of ILLINOIS
County of Cook

On 12/29/1999 before me, personally appeared DEBORAH CROWDER personally known to me (or proved to me on the basis of satisfactory evidence) to be the person(s) whose name(s) is/are subscribed to the within instrument and acknowledged to me that he/she/they executed the same in his/her/their authorized capacity(ies), and that by his/her/their signature(s) on the instrument the person(s) or the entity upon behalf of which the person(s) acted, executed the instrument.

WITNESS my hand and official seal.


Signature Barbara Konopka



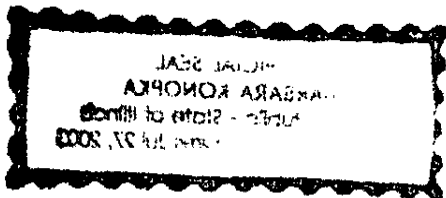
Investor Loan #: 15857986
Loan #: 2309110151
Report: 1129A

23

UNOFFICIAL COPY



Property of Cook County Clerk's Office



UNOFFICIAL COPY

Loan Number: 2309110151

Date: 12/29/99

Property Address: 1010 N. 11TH AVENUE
MELROSE PARK, IL 60160

EXHIBIT 'A'

LEGAL DESCRIPTION

LOT 15 AND LOT 16 IN BLOCK 21 IN HENRY ULRICH'S PIONEER ADDITION TO MELROSE PARK, BEING A SUBDIVISION OF BLOCKS 11, 14, 15, 16, 17, 18, 19, 20, 21, 22, 23, 24, 25, 26, 27, 28, 29, 30, 31, 32, 33 AND 34 ALL IN S. R. HAVEN'S ORIGINAL SUBDIVISION OF LOT 2 IN SOUTH 1/2 OF SECTION 3 AND THAT PART OF SECTION 10, LYING NORTH OF THE CHICAGO AND NORTHWESTERN RAILROAD COMPANY'S RIGHT OF WAY ALL IN TOWNSHIP 39 NORTH, RANGE 12, EAST OF THE THIRD PRINCIPAL MERIDIAN, IN COOK COUNTY, ILLINOIS. APN # 15-03-434-011