

UNOFFICIAL COPY

00147973

27/12/014 38 001 Page 1 of 4  
2000-02-29 14:31:05  
Cook County Recorder 27.00

78 31213 DT CX

TRUSTEE'S DEED



00147973

(Reserved for Recordors Use Only)

THIS INDENTURE, dated 2-10-00 between AMERICAN NATIONAL BANK AND TRUST COMPANY OF CHICAGO, a National Banking Association, duly authorized to accept and execute trusts within the State of Illinois, not personally but as Trustee under the provisions of a deed or deeds in trust duly recorded and delivered to said Bank in pursuance of a certain Trust Agreement dated 6-30-88

known as Trust Number 105969-06 party of the first part and

BLOOMINGDALE KAISER BUILDING L.L.C., 819 S. WABASH AVE., SUITE 808, CHGO IL 60605

party/parties of the second part. WITNESSETH, that said party of the first part, in consideration of the sum of TEN (\$10.00) Dollars and other good and valuable consideration in hand paid, does hereby convey and QUIT-CLAIM unto said party/parties of the second part, the following described real estate, situated in COOK County, Illinois, to-wit:

SEE ATTACHED LEGAL DESCRIPTION

Commonly Known As 5800 W. BLOOMINGDALE AVE., CHGO IL 60639


Property Index Number 13 32 400 023, 13 32 400 025, 13 32 400 030 & 13 32 400 036.

together with the tenements and appurtenances thereunto belonging.

TO HAVE AND TO HOLD, the same unto said party of the second part, and to the proper use, benefit and behoof, forever, of said party of the second part.

This deed is executed by the party of the first part, as Trustee, as aforesaid, pursuant to and in the exercise of the power and authority granted to and vested in it by the terms of said Deed or Deeds in Trust and the provisions of said Trust Agreement above mentioned, and of every other power and authority thereunto enabling. This deed is made subject to the liens of all trust deeds and/or mortgages upon said real estate, if any, recorded or registered in said county.

IN WITNESS WHEREOF, said party of the first part has caused its corporate seal to be hereto affixed, and has caused its name to be signed to these presents by one of its officers, the day and year first above written.



Prepared By: American National Bank and Trust Company of Chicago

AMERICAN NATIONAL BANK AND TRUST COMPANY OF CHICAGO as Trustee, as aforesaid, and not personally.

By: Mark DeGrazia  
MARK DeGRAZIA, TRUST OFFICER

STATE OF ILLINOIS ) I, the undersigned, a Notary Public in and for said County and State, do hereby certify  
COUNTY OF COOK ) MARK DeGRAZIA an officer of American National Bank and Trust Company of Chicago personally known to me to be the same person whose name is subscribed to the foregoing instrument, appeared before me this day in person and acknowledged that said officer of said association signed and delivered this instrument as a free and voluntary act, for the uses and purposes therein set forth.

GIVEN under my hand and seal, dated February 16, 2000.

Anne M. Marchert  
NOTARY PUBLIC

MAIL TO:

Eugene L. Shepp  
3545 Lake Ave.  
Suite 200  
Wilmette, IL 60091

Exempt under provisions of Paragraph c, Section 4, Real Estate Transfer Tax Act.  
2/28/2000 Date  
Eugene L. Shepp Buyer, Seller or Representative

BOX 333-CTI

STREET ADDRESS: 5800 W BLOOMINGDALE  
CITY: CHICAGO COUNTY: COOK  
TAX NUMBER: 13-32-400-023-0000

-025, -030 + -036

LEGAL DESCRIPTION:

PARCEL A:

SUB-PARCEL A1:

THE SOUTH 165.78 FEET OF LOT 4 (EXCEPT THE WEST 350 FEET) IN KEENEY INDUSTRIAL DISTRICT, BEING AN OWNERS DIVISION IN THE SOUTH EAST 1/4 OF SECTION 32, TOWNSHIP 40 NORTH, RANGE 13, EAST OF THE THIRD PRINCIPAL MERIDIAN, ACCORDING TO PLAT THEREOF DATED DECEMBER 26, 1924 AND RECORDED IN THE RECORDER'S OFFICE OF COOK COUNTY, ILLINOIS JANUARY 8, 1925 AS DOCUMENT 8732302 AND FILED IN THE OFFICE OF THE REGISTRAR OF TITLES OF COOK COUNTY, ILLINOIS JANUARY 9, 1925 AS DOCUMENT LR241222;

ALSO

SUB-PARCEL A2:

THAT PART OF THE SOUTH 165.78 FEET OF LOT 2 LYING EAST OF THE EAST LINE OF LOT 4 AND WEST OF THE CENTER LINE OF A 50 FOOT PRIVATE STREET BEING DRAWN PARALLEL WITH AND 932.24 FEET EAST OF THE WEST LINE OF SAID LOT 4 IN KEENEY'S INDUSTRIAL DISTRICT AFORESAID;

PARCEL B:

THE SOUTH 165.78 FEET OF THE WEST 337 FEET OF LOT 4 IN KEENEY INDUSTRIAL DISTRICT, BEING AN OWNERS DIVISION IN THE SOUTH EAST 1/4 OF SECTION 32, TOWNSHIP 40 NORTH, RANGE 13, EAST OF THE THIRD PRINCIPAL MERIDIAN, ACCORDING TO THE PLAT THEREOF MADE UNDER DATE OF DECEMBER 26, 1924, BY CHICAGO GUARANTEE SURVEY COMPANY AND FILED FOR RECORD IN THE OFFICE OF THE REGISTRAR OF TITLE OF COOK COUNTY, ILLINOIS ON JANUARY 3, 1925 AS DOCUMENT LR241222; PARCEL C:

THE EAST 13 FEET OF THE WEST 350 FEET OF THE SOUTH 165.78 FEET OF LOT 4 IN KEENEY INDUSTRIAL DISTRICT, BEING AN OWNER'S DIVISION IN THE SOUTH EAST 1/4 OF SECTION 32, TOWNSHIP 40 NORTH, RANGE 13, EAST OF THE THIRD PRINCIPAL MERIDIAN;

PARCEL D:

A STRIP OF LAND IN THAT PART OF LOT 4 AND LOT 2 IN KEENEY INDUSTRIAL DISTRICT AN OWNER'S DIVISION IN THE SOUTH EAST 1/4 OF SECTION 32, TOWNSHIP 40 NORTH, RANGE 13, EAST OF THE THIRD PRINCIPAL MERIDIAN, DESCRIBED AS FOLLOWS:

COMMENCING AT A POINT ON THE WEST LINE OF SAID LOT 4, SAID KEENEY INDUSTRIAL DISTRICT, 165.78 FEET NORTH OF THE SOUTHWEST CORNER OF SAID LOT 4 IN SAID KEENEY INDUSTRIAL DISTRICT, RUNNING THENCE EAST PARALLEL WITH THE SOUTH LINE OF SAID LOT 4 (SAID SOUTH LINE BEING ALSO THE NORTH LINE OF BLOOMINGDALE AVENUE), A DISTANCE OF 826.08 FEET TO ITS INTERSECTION WITH THE SOUTH LINE OF THE RIGHT OF WAY (AT POINT OF TANGENCY) CONVEYED TO CHICAGO, MILWAUKEE, ST. PAUL AND PACIFIC RAILROAD COMPANY ON OCTOBER 4, 1932 BY DEED RECORDED NOVEMBER 9, 1932 AS DOCUMENT 11162537 AND FILED DECEMBER 27, 1932 AS DOCUMENT LR599299; THENCE NORTHWESTERLY ALONG THE SOUTHERLY LINE OF SAID RIGHT OF WAY, BEING A CURVED LINE CONVEXED SOUTHWESTERLY, THE LAST DESCRIBED COURSE BEING TANGENT THERETO AND HAVING A RADIUS OF 487.6 FEET A DISTANCE OF 132.9 FEET; THENCE WEST ON A LINE PARALLEL WITH AND 183.78 FEET NORTH OF THE SOUTH LINE OF LOT 4 AFORESAID, A DISTANCE OF 694.98 FEET TO ITS INTERSECTION WITH THE WEST LINE OF SAID LOT 4; THENCE SOUTH ON SAID WEST LINE 18 FEET TO THE POINT OF BEGINNING;

PARCEL E:

THAT PART OF LOTS 2, 3 AND 4 IN KEENEY INDUSTRIAL DISTRICT, BEING AN OWNER'S DIVISION IN THE SOUTH EAST 1/4 OF SECTION 32, TOWNSHIP 40 NORTH, RANGE 13, EAST OF THE THIRD PRINCIPAL MERIDIAN, DESCRIBED AS FOLLOWS:

# UNOFFICIAL COPY

COMMENCING AT A POINT IN THE WEST LINE OF LOT 4, IN SAID KEENEY INDUSTRIAL DISTRICT, BEING THE EAST LINE OF NORTH MONITOR AVENUE, 183.78 FEET NORTH OF THE SOUTH LINE OF SAID LOT 4; THENCE NORTH ALONG THE EAST LINE OF NORTH MONITOR AVENUE, A DISTANCE OF 160 FEET; THENCE EAST ALONG A LINE DRAWN PARALLEL WITH AND 343.78 FEET NORTH OF THE SOUTH LINE OF SAID LOT 4, A DISTANCE OF 450.99 FEET TO ITS INTERSECTION WITH THE SOUTHERLY RIGHT OF WAY LINE OF THE LAND CONVEYED TO CHICAGO, MILWAUKEE, ST. PAUL AND PACIFIC RAILROAD COMPANY BY DEED DATED OCTOBER 4, 1932 AND RECORDED NOVEMBER 9, 1932, AS DOCUMENT 11162537 AND FILED DECEMBER 27, 1932 AS DOCUMENT LR599299; THENCE SOUTH EASTERLY ALONG SAID RIGHT OF WAY LINE BEING A CURVED LINE CONVEXED SOUTH WESTERLY AND HAVING A RADIUS OF 487.60 FEET, A DISTANCE OF 297.58 FEET (ARC), TO ITS INTERSECTION WITH A LINE DRAWN PARALLEL WITH AND 183.78 FEET NORTH OF THE SOUTH LINE OF SAID LOT 4, BEING THE NORTH LINE OF RIGHT OF WAY CONVEYED TO THE TRUSTEES OF THE PROPERTY OF THE CHICAGO, MILWAUKEE, ST. PAUL AND PACIFIC RAILROAD COMPANY BY DEED DATED AUGUST 2, 1940 AND FILED JUNE 5, 1941 AS DOCUMENT LR 899490; THENCE WEST ALONG SAID RIGHT OF WAY LINE, A DISTANCE OF 694.98 FEET TO THE POINT OF BEGINNING, ALL IN COOK COUNTY, ILLINOIS

Property of Cook County Clerk's Office

00147973

Page 3 of 4

# UNOFFICIAL COPY


STATEMENT BY GRANTOR AND GRANTEE

The grantor or his agent affirms that, to the best of his knowledge, the name of the grantee shown on the deed or assignment of beneficial interest in a land trust is either a natural person, an Illinois corporation or foreign corporation authorized to do business or acquire and hold title to real estate in Illinois, a partnership authorized to do business or acquire and hold title to real estate in Illinois, or other entity recognized as a person and authorized to do business or acquire and hold title to real estate under the laws of the State of Illinois.

Dated 2/28, 19 2000 Signature: [Signature]  
Grantor or Agent

Subscribed and sworn to before me by the  
said GRANTOR  
this 28<sup>th</sup> day of FEB.

2000  
[Signature]  
Notary Public




The grantee or his agent affirms and verifies that the name of the grantee shown on the deed or assignment of beneficial interest in a land trust is either a natural person, an Illinois corporation or foreign corporation authorized to do business or acquire and hold title to real estate in Illinois, a partnership authorized to do business or acquire and hold title to real estate in Illinois, or other entity recognized as a person and authorized to do business or acquire and hold title to real estate under the laws of the State of Illinois.

Dated 2/28, 19 2000 Signature: [Signature]  
Grantee or Agent

Subscribed and sworn to before me by the  
said GRANTEE  
this 28<sup>th</sup> day of FEB

2000  
[Signature]  
Notary Public



NOTE: Any person who knowingly submits a false statement concerning the identity of a grantee shall be guilty of a Class C misdemeanor for the first offense and of a Class A misdemeanor for subsequent offenses.

[Attach to deed or ABI to be recorded in Cook County, Illinois, if exempt under provisions of Section 4 of the Illinois Real Estate Transfer Tax Act.]