

UNOFFICIAL COPY 0020077594

Recording Requested By:
DONNA J. GREEN

1337/0149 52 001 Page 1 of 3
2002-01-18 14:15:53
Cook County Recorder 25.50

When Recorded Return To:

DONNA GREEN
ASSOCIATES HOME EQUITY
P. O. BOX 140969
IRVING, TX 75014-9946



Property of Cook County Clerk's Office

Satisfaction

CitiFinancial Mortgage #:0000224889 "QUINONES" Lender ID:11012/UNKNOWN COOK, Illinois
KNOW ALL MEN BY THESE PRESENTS that ASSOCIATES HOME EQUITY SERVICES, INC. holder of a certain mortgage, whose parties, dates and recording information are below, does hereby acknowledge that it has received full payment and satisfaction of the same and in consideration thereof, does hereby cancel and discharge said mortgage.

Original Mortgagor: ANGEL QUINONES

Original Mortgagee: ASSOCIATES HOME EQUITY SERVICES, INC.
Dated: 06/16/2000 Recorded: 07/20/2000 as Instrument No.: 00544749, in the county of COOK State of Illinois


Legal: See Exhibit "A" Attached Hereto And By This Reference Made A Part Hereof


Assessor's/Tax ID No. 09-07-210-044


Property Address: 590 BERKSHIRE LN, DES PLAINES, IL 60016-1059

IN WITNESS WHEREOF, the undersigned, by the officer duly authorized, has duly executed the foregoing instrument.

ASSOCIATES HOME EQUITY SERVICES, INC.
On December 18th, 2001

By: 
R. LANCASTER, Vice-President

WITNESS

I. GANDARA

WITNESS

Z. PALACIOS

RECORDED
INDEXED
A
e

The East 21.04 feet of the West 88.62 feet (measured on the North line thereof) of a parcel of land described follows: that part of lot 92 bounded by a line described as follows: commencing at the southwest corner of said Lot 92, thence north on the west line of said lot 92, 2 feet; thence east parallel with the south line of said lot 92, 96 feet; thence north parallel with the east line of lot 92, 26.50 feet; thence east parallel with the south line of lot 92, 41 feet to a point on the east line of said lot 92, 28.50 feet north of the southeast corner thereof, thence south on the east line of said lot 92, 28.50 feet to the southeast corner thereof; thence south on the east line of said lot 92, 28.50 feet to the southeast corner thereof; thence west on the south line of lot 92 137 feet to the place of beginning and all of Lot 93.

The east 11 feet of the west 31 feet of the most northerly 19 feet of a parcel of land described as follows; that part of lot 92 bounded by a line described as follows: commencing at the southwest corner of said lot 92; thence north on the west line of said lot 92, 2 feet; thence east parallel with the south line of said lot 92, 96 feet; thence north parallel with the east line of lot 92, 26.50 feet; thence east parallel with the south line of lot 92, 41 feet to a point on the east line of said lot 92, 28.50 feet north of the southeast corner thereof; thence south on the east line of said Lot 92, 28.50 feet to the southeast corner thereof; thence west on the south line of lot 92, 137 feet to the place of beginning and all of lot 92, in Gleich's Prospect Ridge, being a subdivision in the Northeast Quarter of Fractional Section 7, Township 41 North, Range 12, East of the Third Principal Meridian, according to the plat thereof registered in the Office of the Registrar of Titles of Cook County, Illinois, on June 10, 1958; as document no. 1800310, in Cook County, Illinois.

09-09-210-044

0020077594
Page 3 of 3

Office of Cook County Clerk's Office