

UNOFFICIAL COPY

0020013045

1005/0080 48 001 Page 1 of 2
2002-01-04 10:24:29
Cook County Recorder 33.50



0020013045

SATISFACTION OF MORTGAGE

When recorded Mail to:
Nationwide Title Clearing
101 N. Brand #1800
Glendale, CA 91203


L#:9566156




The undersigned certifies that it is the present owner of a mortgage made by KEVIN KEARNEY AND DENISE S FERGUSON to NATIONAL CITY MORTGAGE CO. DBA COMMONWEALTH UNITED MTG. CO. bearing the date 09/01/99 and recorded in the office of the Recorder or Registrar of Titles of COOK County, in the State of Illinois in Book Page as Document Number 99854587. The above described mortgage is, with the note accompanying it, fully paid, satisfied, and discharged. The recorder of said county is authorized to enter this satisfaction/discharge of record. To the property therein described as situated in the County of COOK, State of Illinois as follows, to wit:


SEE EXHIBIT A ATTACHED
known as: 4N NATCHEZ #511 CHICAGO, IL 60634
PIN# 13-18-498-999-1049

dated 11/27/01
NATIONAL CITY MORTGAGE CO. DBA COMMONWEALTH UNITED MORTGAGE CO.

By: 
Chris Jones VICE PRESIDENT

STATE OF CALIFORNIA COUNTY OF LOS ANGELES
The foregoing instrument was acknowledged before me on 11/27/01 by Chris Jones the VICE PRESIDENT of NATIONAL CITY MORTGAGE CO. on behalf of said CORPORATION.


ELSA MCKINNON Notary Public/Commission expires: 04/22/2005
Prepared by: D. Colon - NTC 101 N. Brand #1800, Glendale, CA 91203



FOR THE PROTECTION OF THE OWNER THIS RELEASE SHOULD BE FILED WITH THE RECORDER OR REGISTRAR OF TITLES IN WHOSE OFFICE THE MORTGAGE OR DEED OF TRUST WAS FILED.

 NCRCN SG 3218S VT

54
P2
31
m4
E

UNOFFICIAL COPY

Property of Cook County Clerk's Office

UNOFFICIAL COPY

0020013045

Page 2 of 2

LOT 9 OF HUFFMAN SECOND ADDITION TO THE CITY OF ATHENS, EXCEPTING A PORTION THEREOF DESCRIBED AS BEGINNING AT THE SOUTHWEST CORNER OF SAID LOT 9 RUNNING THENCE EASTWARDLY IN PROLONGATION OF THE NORTH LINE OF LOT 8 OF SAID ADDITION TO THE WEST RIGHT-OF-WAY LINE OF THE PLATTED PUBLIC ROAD AS SHOWN ON THE FLAT OF SAID SUBDIVISION AS RECORDED IN BOOK 1 OF PLATS ON PAGE 40 (AND NOW KNOWN AS GLEN OAK ROAD), THENCE SOUTHWESTWARDLY ON THE WEST RIGHT-OF-WAY LINE OF SAID ROAD TO THE NORTHEAST CORNER OF SAID LOT 8 AS ORIGINALLY PLATTED, THENCE NORTHWESTERLY TO THE SOUTHWEST CORNER OF SAID LOT 9.

EXCEPTING THE COAL UNDERLYING SAID LAND, SITUATED IN THE COUNTY OF MENARD AND STATE OF ILLINOIS.

TAX I.D. #17-01-209-007

Property of Cook County Clerk's Office

UNOFFICIAL COPY

08.03

PROPERTY OF COOK COUNTY CLERK'S OFFICE

PROPERTY OF COOK COUNTY CLERK'S OFFICE