



0020164335

01012082/SAS/2003
LOAN NO. 11128114

MAIL TO:

This form was prepared by WARREN P. THOMAS, address:
1640 N. WELLS AVE., SUITE 105, CHICAGO, IL 60614, tel. no.: (312) 943-1300

ASSIGNMENT OF MORTGAGE

For Value Received, the undersigned holder of a Mortgage (herein "Assignor") whose address is
1640 NORTH WELLS, #105, CHICAGO, ILLINOIS 60614

does hereby grant, sell, assign, transfer and convey, unto the

WASHINGTON MUTUAL BANK, FA

a corporation organized and existing under the laws of

(herein "Assignee"),

whose address is 75 N. FAIRWAY DRIVE, VERNON HILLS, IL 60061

a certain Mortgage dated FEBRUARY 7, 2002

, made and executed by

ROBERT G. DRUMM AND ALISON B. DRUMM, HUSBAND AND WIFE

to and in favor of CHICAGO BANCORP, INC.
property situated in COOK

County, State of Illinois:

upon the following described

SEE LEGAL DESCRIPTION ATTACHED HERETO AND MADE A PART HEREOF

Parcel ID#: 17-27-305-114

Property Address: 2605 S INDAINA AVENUE #509, CHICAGO, ILLINOIS 60616

such Mortgage having been given to secure payment of

NINETY-ONE THOUSAND EIGHT HUNDRED AND 00/100

(\$ 91,800.00)

(Include the Original Principal Amount)

which Mortgage is of record in Book, Volume, or Liber No.

, at page

(or as No.

0020164334) of the

Records of

COOK

County,

State of Illinois, together with the note(s) and obligations therein described and the money due and to become due thereon with
interest, and all rights accrued or to accrue under such Mortgage.

dated 2/7/02

Illinois Assignment of Mortgage

Initials: _____


UNOFFICIAL COPY

8020164335

TO HAVE AND TO HOLD the same unto Assignee, its successor and assigns, forever, subject only to the terms and conditions of the above-described Mortgage.

IN WITNESS WHEREOF, the undersigned Assignor has executed this Assignment of Mortgage on February 7, 2002

CHICAGO BANCORP, INC.



By: WARREN P. THOMAS
Its: VICE PRESIDENT





By: LAURA VETTER
Its: SECRETARY

STATE OF ILLINOIS

COUNTY OF COOK

On February 7, 2002, before me, the undersigned, A Notary Public in and for said County and State personally appeared **WARREN P. THOMAS** known to me to be the **VICE PRESIDENT** and **LAURA VETTER** known to me to be **SECRETARY** of the corporation herein which executed the within instrument, that the seal affixed to said instrument is the said corporation, that the said instrument was signed and sealed on behalf of said corporation pursuant to its by-laws of a resolution of its Board of Directors and that he/she acknowledges said instrument to be the free act of said corporation.

Notary Public



Dated this 7th day of February, 2002

Parcel 1:

Unit 509 in The Stratford at South Commons Condominium as delineated and defined on the plat of survey of the following described parcel of real estate:

That part of Blocks 80 and 83 in Canal Trustee's Subdivision of the Third Principal Meridian, described as follows: beginning at the point of intersection of a line 167.0 feet South of and parallel with the South line of East 26th Street, being the North line of Lots 23 to 37, both inclusive, in Thomas Stinson's Subdivision of Block 80 in Canal Trustee's Subdivision, aforesaid, with a line 50.0 feet East of and parallel with the West line of South Indiana Avenue, being a line drawn from the Northeast corner of Lot 22 in Thomas Stinson's Subdivision, aforesaid, to the Southeast corner of Lot 26 in Laflin and Smith's Subdivision of Blocks 86 and 89 of Canal Trustee's Subdivision, aforesaid; thence East along a line parallel with said South line of East 26th Street, a distance of 95.0 feet; thence South along a line parallel with said West line of South Indiana Avenue, a distance of 237.60 feet; thence East along a line parallel with said South line of East 26th Street, a distance of 79.50 feet to a point 404.60 feet South of said South line of East 26th Street and 224.50 feet East of said West line of South Indiana Avenue; thence continuing East along said line parallel with the South line of East 26th Street, a distance of 25.10 feet; thence North along a line parallel with said West line of South Indiana Avenue, a distance of 289.27 feet; thence East along a line parallel with said South line of East 26th Street, a distance of 20.0 feet; thence North along a line parallel with said West line of South Indiana Avenue, a distance of 4.67 feet; thence East along a line parallel with said South line of East 26th Street, a distance of 78.00 feet; thence North along a line parallel with said West line of South Indiana Avenue, a distance of 43.0 feet; thence East along a line parallel with said South line of East 26th Street, a distance of 94.66 feet to the West line of South Prairie Avenue being a line drawn from the Southeast corner of Lot 52 in Laflin and Smith's Subdivision, aforesaid, to the Northeast corner of Lot 37 in Thomas Stinson's Subdivision, aforesaid; thence North along said West line of South Prairie Avenue a distance of 67.66 feet to said South line of East 26th Street; thence West along said South line of East 26th Street, a distance of 392.28 feet to said line 50.0 feet East of and parallel with the West line of South Indiana Avenue; thence South along said last described parallel line, a distance of 167.0 feet to the place of beginning, in Cook County, Illinois.

Which survey is attached as Exhibit "A" to the Declaration of Condominium recorded October 1, 2001 as document number 0010913731, as amended from time to time, together with its undivided percentage interest in the common elements.

Parcel 2:

Easement for the benefit of Parcel 1 as created by easement agreement made by American National Bank and Trust Company of Chicago, as Trustee under Trust Agreement dated January 7, 1971 and known as Trust No. 30630 with American National Bank and Trust Company of Chicago, as Trustee under Trust Agreement dated January 7, 1971 and known as Trust No. 30629 dated March 1, 1972 and recorded October 18, 1972 as document number 22089651 and filed on October 18, 1972 in the Registrar's Office of Cook County, Illinois, as document no. 2655205 for ingress and egress to and from the parking facility upon the land and other property as described in Exhibit "D" attached thereto and for ingress and egress to and from the parking spaces located in the aforesaid parking facility, all in Cook County, Illinois. And Amendment dated October 1, 2001 and recorded October 15, 2001 as document number 0010957367.

Parcel 3:

The exclusive right to the use of Parking Space P2-35, a limited common element, as delineated on the survey attached to the Declaration aforesaid, recorded as document number 0010913731, as amended from time to time.

The Mortgagor also hereby grants to the mortgagee, its successors and assigns, as right and easements appurtenant to the subject unit described herein, the rights and easements for the benefit of said unit set forth in the declaration of condominium.

This mortgage is subject to all rights, easements and covenants, provisions, and reservation contained in said declaration the same as though the provisions of said declaration were recited and stipulated at length herein.

P.I.N. # 17-27-305-114