


UNOFFICIAL COPY

0020179946

7588/0091 91 004 Page 1 of 4
2002-02-14 16:23:20
Cook County Recorder 27.50

This instrument was prepared by:


Melissa A. Miroballi
Storino, Ramello & Durkin
9501 West Devon Avenue
Suite 800
Rosemont, IL 60018



0020179946

After recording mail to:

Melissa A. Miroballi
Storino, Ramello & Durkin
9501 West Devon Avenue
Suite 800
Rosemont, IL 60018



RECORDATION OF AFFIDAVIT OF SERVICE

(Property Owner - Kanagin)

Permanent Real Estate Tax Index No: 01-22-201-010
01-22-201-012
01-22-201-013
01-22-201-014
01-22-201-015
01-23-300-003
01-23-300-004

Address: Vacant Land
Algonquin Road
South Barrington, IL 60010

Cook County Clerk's Office

UNOFFICIAL COPY

AFFIDAVIT OF SERVICE

State of Illinois)
) ss.
 County of Cook)

Donna Wilkins Wood, being first duly sworn, deposes and says on oath that as Village Clerk of the Village of South Barrington, she did cause the foregoing notice to be served on the aforementioned owner of record, by mailing true and correct copies of the notice by certified mail to those owners at the addresses set forth below their names this 6th day of February, 2002, at 4:00 p.m., by Certified Mail, by depositing the copies in the United States Mail at South Barrington, Illinois, certified, postage prepaid.

Donna Wilkins Wood
 Donna Wilkins Wood

Subscribed and Sworn
 to before me this 6th day
 of February, 2002.

Mary J Lampugnano
 Notary Public



Property of Cook County Clerk's Office

**NOTICE OF PROPOSED ANNEXATION OF TERRITORY
TO THE VILLAGE OF SOUTH BARRINGTON**

To: Mr. George Kanagin
4 Walnut
South Barrington, IL 60010
(fax (847)836-1092)

You are hereby notified that the Village of South Barrington, County of Cook, is about to annex the territory hereinafter described pursuant to the provisions of Article 7, Division 1, of the Illinois Municipal Code (65 ILCS 5/7-1-1, *et seq.*). The Board intends to consider the annexation of its territory at a meeting to be held at the Village Hall, 30 S. Barrington Road, at 7:30 p.m., February 14, 2002. The real estate is described as follows:

THAT PART OF SECTION 23, TOWNSHIP 42 NORTH, RANGE 9, EAST OF THE THIRD PRINCIPAL MERIDIAN, DESCRIBED AS FOLLOWS:

BEGINNING AT THE INTERSECTION OF THE WEST LINE OF SECTION 23 WITH THE NORTH LINE OF ALGONQUIN ROAD; THENCE SOUTH ON SAID SECTION LINE TO THE SOUTH LINE OF THE NORTH 10.0 ACRES OF THE SOUTHWEST QUARTER OF SAID SECTION 23, SAID LINE ALSO BEING THE NORTH LINE OF STONERIDGE SUBDIVISION UNIT NO. 3, RECORDED OCTOBER 30, 1986 AS DOCUMENT 86509908; THENCE EAST ALONG SAID SOUTH LINE OF THE NORTH 10.0 ACRES OF THE SOUTHWEST QUARTER OF SAID SECTION 23 AND ITS EXTENSION EASTERLY TO THE NORTHERLY LINE OF SAID ALGONQUIN ROAD; THENCE NORTHWESTERLY TO THE PLACE OF BEGINNING, IN COOK COUNTY, ILLINOIS

(PINS: 01-23-300-003 & 01-23-300-004)

also

THAT PART OF THE NORTHEAST QUARTER OF SECTION 22, TOWNSHIP 42 NORTH, RANGE 9, EAST OF THE THIRD PRINCIPAL MERIDIAN, DESCRIBED AS FOLLOWS:

BEGINNING AT THE SOUTHEAST CORNER OF SAID NORTHEAST QUARTER; THENCE WESTERLY ALONG THE SOUTH LINE OF SAID NORTHEAST QUARTER, 1015.00 FEET; THENCE NORTHERLY ALONG A LINE, A DISTANCE OF 1260.56 FEET TO A POINT ON THE CENTERLINE OF ALGONQUIN ROAD (STATE RTE. 62) THAT IS 1232.0 FEET NORTHWESTERLY OF (MEASURED ALONG SAID CENTERLINE) THE EAST LINE OF SAID NORTHEAST QUARTER; THENCE CONTINUING NORTHERLY ALONG THE LAST

DESCRIBED COURSE, TO THE NORTHERLY LINE OF SAID ALGONQUIN ROAD; THENCE SOUTHEASTERLY ALONG SAID NORTHERLY LINE OF ALGONQUIN ROAD, TO THE EASTERLY LINE OF SAID NORTHEAST QUARTER; THENCE SOUTHERLY ALONG THE EASTERLY LINE OF SAID NORTHEAST QUARTER TO THE PLACE OF BEGINNING, IN COOK COUNTY, ILLINOIS.

(PINS: 01-22-201-013, 01-22-201-014, 01-22-201-015)


also

THAT PART OF THE NORTHEAST QUARTER OF SECTION 22, TOWNSHIP 42 NORTH, RANGE 9, EAST OF THE THIRD PRINCIPAL MERIDIAN, DESCRIBED AS FOLLOWS:

BEGINNING AT A POINT ON THE SOUTH LINE OF SAID NORTHEAST QUARTER THAT IS 1015.00 FEET WEST OF THE SOUTHEAST CORNER OF SAID NORTHEAST QUARTER; THENCE NORTHERLY ALONG A LINE (HEREINAFTER REFERRED TO AS LINE "A"), A DISTANCE OF 1260.56 FEET TO A POINT ON THE CENTER LINE OF ALGONQUIN ROAD (STATE RTE. 62) THAT IS 1232.0 FEET NORTHWESTERLY OF (MEASURED ALONG SAID CENTERLINE) THE EAST LINE OF SAID NORTHEAST QUARTER; THENCE CONTINUING NORTHERLY ALONG SAID LINE "A" TO THE NORTHERLY LINE OF SAID ALGONQUIN ROAD; THENCE NORTHWESTERLY ALONG SAID NORTHERLY LINE OF SAID ALGONQUIN ROAD TO THE MOST EASTERLY LINE OF THE EASTINGS MERE SUBDIVISION, BEING A SUBDIVISION OF PART OF SAID NORTHEAST QUARTER, ACCORDING TO THE PLAT THEREOF RECORDED OCTOBER 5, 1987, AS DOCUMENT NO. 87541370, EXTENDED NORTHERLY; THENCE SOUTHERLY ALONG SAID EASTERLY LINE AND ITS EXTENSION, SAID LINE ALSO BEING PARALLEL WITH SAID LINE "A", TO THE SOUTHEAST CORNER OF LOT 3 IN SAID EASTINGS MERE SUBDIVISION; THENCE WESTERLY ALONG THE SOUTHERLY LINE OF SAID LOT 3, AT RIGHT ANGLES TO THE LAST DESCRIBED COURSE, 244.24 FEET (DEED) TO THE SOUTHWEST CORNER OF SAID LOT 3; THENCE SOUTHERLY AT RIGHT ANGLES TO THE LAST DESCRIBED COURSE AND PARALLEL WITH SAID LINE "A", 922.96 FEET (DEED) TO A POINT ON THE SOUTH LINE OF SAID NORTHEAST QUARTER THAT IS 772.43 FEET (DEED) WEST OF THE PLACE OF BEGINNING; THENCE EASTERLY ALONG SAID SOUTH LINE A DISTANCE OF 772.43 FEET (DEED) TO THE PLACE OF BEGINNING, IN COOK COUNTY, ILLINOIS.

(PINS: 01-22-201-010 & 01-22-201-012)

Respectfully submitted,



Village President, Frank Munao, Jr.

ATTEST:



Donna Wilkins Wood
Village Clerk