

UNOFFICIAL COPY



0020240305

0020240305

2199/0033 52 001 Page 1 of 2

2002-03-01 08:57:30

Cook County Recorder 23.00

WHEN RECORDED MAIL TO:
MICHAEL A OSBORNE
CHRISTINE C OSBORNE
1219 NORTH EUCLID
OAK PARK, IL 60302

Loan No. 165611708

Prepared by:
GMAC Mortgage Corporation
3451 Hammond Avenue
Waterloo, IA 50702

RELEASE OF MORTGAGE

STATE OF ILLINOIS)
COUNTY OF COOK)

KNOW ALL MEN BY THESE PRESENTS:

That in consideration of payment of the debt named therein, GMAC Mortgage Corporation by these presence does hereby release land located in COOK County, State of ILLINOIS, described as follows:


Property Address: 1219 NORTH EUCLID, OAK PARK
Permanent Tax No.: 16562000270000

from the lien of a certain mortgage made and executed by MICHAEL A. OSBORNE AND CHRISTINE C. OSBORNE, to GMAC MORTGAGE CORPORATION on December 28, 1998, and recorded in Document No. 99008711, Book —, Page —, Certificate —, in the Land Records of COOK County, and State of ILLINOIS, to the end that said mortgage shall cease to be a lien in the land above-described.


Witness their hands and seals, this February 7, 2002.

CORPORATE SEAL

GMAC Mortgage Corporation

By: 
Roberta Pettengill, Assistant Vice President
3451 Hammond Avenue, Waterloo IA 50702


ATTEST: 
STACY EDEKER




STATE OF IOWA
County of Black Hawk

On February 7, 2002, before me, R. Weber, personally appeared Roberta Pettengill, Assistant Vice President, personally known to me (or proved to me on the basis of satisfactory evidence) to be the person whose name is subscribed to the within instrument and acknowledged to me that she executed the same in her authorized capacity, and that by her signature on the instrument the person, or entity upon behalf of which the person acted, executed this instrument.

WITNESS my hand and official seal


Notary's Signature R. Weber
Expiration Date: 12/10/2004
2002-02-06



(Notary's Seal)

Loan No. 165611708

EXHIBIT A

LOT 15 AND (EXCEPT THE NORTH 36 FEET THEREOF) AND LOT 16 (EXCEPT THE SOUTH 4 1/2 FEET THEREOF) IN BLOCK 1 IN ROSALIE HIGHLANDS BEI NG A SUBDIVISION OF THE NORTHEAST 1/2 OF SECTION 6, TOWNSHIP 39 NORTH RANGE 13 EAST OF THE THIRD PRINCIPAL MERIDIAN ACCORDING TO T HE PLAT THEREOF RECORDED SEPTEMBER 29, 1921 AS DOCUMENT 7281888 IN BOOK 167 OF PLATS, PAGE 32, IN COOK COUNTY, ILLINOIS.

Property of Cook County Clerk's Office