

UNOFFICIAL COPY

0020277830

2002-03-12 09:09:12
Cook County Recorder 25.50


Recording Requested By:
WASHINGTON MUTUAL BANK FA

When Recorded Return To:

CHANDRASHEKHAR Rao
7792 Bristol Park Dr
Tinley Park, IL 60477-8521



0020277830



Property of Cook County Clerk's Office

SATISFACTION



STOCKTON 156- WaMu #:701802307 "Rao" Lender ID:E20/ Cook, Illinois

KNOW ALL MEN BY THESE PRESENTS that WASHINGTON MUTUAL BANK, FA, SUCCESSOR BY MERGER TO HOME SAVINGS OF AMERICA, FSB holder of a certain mortgage, whose parties, dates and recording information are below, does hereby acknowledge that it has received full payment and satisfaction of the same, and in consideration thereof, does hereby cancel and discharge said mortgage.


Original Mortgagor: CHANDRASHE RAO,
Original Mortgagee: HOME SAVINGS OF AMERICA, FSB
Dated: 05/30/1996 and Recorded 05/31/1996 as Instrument No. 96414114
Book/Reel/Liber NA, Page/Folio NA, in the County of COOK State of ILLINOIS

Legal: SEE EXHIBIT "A" ATTACHED HERETO AND MADE A PART HEREOF:

Assessor's/Tax ID No.: 27-36-118-014
Property Address: 7792 Bristol Par, Tinley Park, IL, 60477

IN WITNESS WHEREOF, the undersigned, by the officer duly authorized, has duly executed the foregoing instrument.

Washington Mutual Bank, FA, Successor by merger to Home Savings of America, FSB
On December 12, 2001

By: 
JOANNE TOWELL, ASST. VICE PRESIDENT

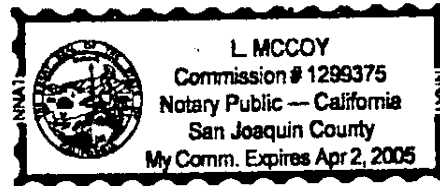
SK
f
my
Ben

Page 2 Satisfaction

STATE OF California
COUNTY OF San Joaquin

ON December 12, 2001, before me, L. MCCOY, a Notary Public in and for the County of San Joaquin County, State of California, personally appeared Joanne Towell, Asst. Vice President, personally known to me (or proved to me on the basis of satisfactory evidence) to be the person(s) whose name(s) is/are subscribed to the within instrument and acknowledged to me that he/she/they executed the same in his/her/their authorized capacity, and that by his/her/their signature on the instrument the person(s), or the entity upon behalf of which the person(s) acted, executed the instrument.

L. MCCOY
Notary Expires 04/02/2005 #1299375



(This area for notarial seal)

Prepared By: MEI CHANG, WAMU 400 E Main St, STB1RCN, Stockton, CA 95290 800-282-4840
C_M-20011211-0027 ILCOOK COOK IL BAT: 124665/01301007 KXILSOM1

Property of Cook County Clerk's Office

EXHIBIT "A"

THAT PART OF LOT 211 IN BRISTOL PARK UNIT TWO, A SUBDIVISION OF PART OF THE NORTHWEST 1/4 OF SECTION 36, TOWNSHIP 36 NORTH, RANGE 12 EAST OF THE THIRD PRINCIPAL MERIDIAN, BOUNDED AND DESCRIBED AS FOLLOWS:

COMMENCING AT THE EAST MOST CORNER OF SAID LOT 211; THENCE SOUTHWESTERLY ALONG THE SOUTHEASTERLY LINE OF SAID LOT 211, BEING A CURVED LINE, CONCAVE NORTHWESTERLY AND HAVING A RADIUS OF 1176.50 FEET, THE CENTER OF CIRCLE BEING A POINT THAT IS 1101.00 FEET SOUTH OF THE NORTH LINE OF SAID NORTHWEST 1/4 AND 1101.00 FEET EAST OF THE WEST LINE OF SAID NORTHWEST 1/4 (SAID CENTER OF CIRCLE HEREINAFTER DESCRIBED AS POINT "A"), AN ARC DISTANCE OF 106.50 FEET TO THE POINT OF BEGINNING; THENCE CONTINUING ALONG SAID SOUTHEASTERLY LINE OF LOT 211, AN ARC DISTANCE OF 46.50 FEET TO THE SOUTHWESTERLY LINE OF SAID LOT 211; THENCE NORTH 25 DEGREES 23 MINUTES 58 SECONDS WEST, ALONG THE SOUTHWESTERLY LINE OF SAID LOT 211, 123.50 FEET TO THE NORTHWESTERLY LINE OF SAID LOT 211; THENCE NORTHEASTERLY ALONG THE NORTHWESTERLY LINE OF SAID LOT 211, BEING A CURVED LINE CONCAVE NORTHWESTERLY AND HAVING A RADIUS OF 1053.00 FEET, THE CENTER OF CIRCLE BEING SAID POINT "A", AN ARC DISTANCE OF 39.47 FEET; THENCE SOUTH 29 DEGREES 07 MINUTES 31 SECONDS EAST 123.54 FEET TO THE POINT OF BEGINNING. ALL IN COOK COUNTY ILLINOIS

Cook County Clerk's Office