

UNOFFICIAL COPY

0020203693

2018/0172 52 001 Page 1 of 2
2002-02-21 14:21:42
Cook County Recorder 23.50

Recording Requested by / Return To:
MATTHEW V VLIET
519 South Dwyer Avenue, ARLINGTON HEIGHTS, IL 60005
90350 7751338



Release Of Mortgage


WHEREAS the indebtedness secured by the mortgage described below has been fully paid and satisfied, the undersigned owner and holder of the debt does hereby release and discharge the mortgage.


Original Mortgagee: CENTURION FINANCIAL GROUP INC
Original Mortgagor: MATTHEW V VLIET, SANDRA A TROST-VLIET
Recorded in Cook County, Illinois, on 08/06/99 as Instrument # 99747684
Tax ID: 03311080340000

Date of mortgage: 07/30/99 Amount of mortgage: 240000.00 Address: 519s Dwyer Ave Arlington Heights, IL 60005
SEE ATTACHED LEGAL DESCRIPTION

NOW THEREFORE, the recorder or clerk of said county is hereby instructed to record this instrument and to cancel, release, and discharge the mortgage in accordance with the regulation of said state and county.


Dated: 12/20/2001
Wells Fargo Home Mortgage, Inc
FKA Norwest Mortgage Inc


By: 
K.E. Palmer, Jr.
Vice President


Attest: Yara Estrada
Assistant Secretary

State of California
County of Santa Clara

On 12/20/2001, before me, the undersigned, a Notary Public for said County and State, personally appeared K.E. Palmer, Jr., personally known to me to be the person that executed the foregoing instrument, and acknowledged that he is Vice President of Wells Fargo Home Mortgage, Inc, and that he executed the foregoing instrument pursuant to a resolution of its board of directors and that such execution was done as the free act and deed of Wells Fargo Home Mortgage, Inc.


Notary: Kim Gorman
My Commission Expires January 11, 2002



Prepared by: E. N. Harrison
Peelle Management Corporation, P.O. Box 1710, Campbell CA 95009 (408)866-6868
LN# 7751338 P.I.F.: 11/21/01
FINAL RECON.IL 90350 120.00 2 12/20/01 02:49:04 12-031 IL Cook 8917:53 23

54
P2
S-
MY
CP

UNOFFICIAL COPY

Property of Cook County Clerk's Office

UNOFFICIAL COPY

7751338
12-031
VLIET
8917/53

0020203693 Page 2 of 2

LEGAL DESCRIPTION:

LOT 10 IN BLOCK 2 IN THOMAS A. CATINO'S UNIT 1 FIRST ADDITION TO ARLINGTON HEIGHTS BEING A SUBDIVISION IN THE NORTH WEST QUARTER OF SECTION 31, TOWNSHIP 42 NORTH, RANGE 11, EAST OF THE THIRD PRINCIPAL MERIDIAN, COOK COUNTY, ILLINOIS, DESCRIBED AS FOLLOWS; BEGINNING AT A POINT 485.68 FEET NORTH OF THE SOUTH EAST CORNER OF THE NORTHWEST QUARTER AND ON THE EAST LINE OF THE NORTH WEST QUARTER, THENCE WESTERLY 658.96 FEET ON THE SOUTH LINE OF MINNECI'S ARLINGTON HEIGHTS RESUBDIVISION (DOCUMENT NUMBER 1613766); THENCE SOUTHERLY AND PARALLEL WITH THE EAST LINE OF THE NORTH WEST QUARTER 484.34 FEET TO THE SOUTH LINE OF THE NORTH WEST QUARTER THENCE EASTERLY ON THE SOUTH LINE OF THE NORTH WEST QUARTER 658.96 FEET TO THE SOUTH EAST CORNER OF THE NORTHWEST QUARTER; THENCE NORTH 485.68 FEET TO THE PLACE OF BEGINNING, ACCORDING TO THE PLAT THEREOF REGISTERED IN THE OFFICE OF THE REGISTRAR OF TITLES OF COOK COUNTY, ILLINOIS ON MAY 4, 1962, AS DOCUMENT NUMBER 2032067, IN COOK COUNTY, ILLINOIS.

PERMANENT INDEX NO.: 03-31-108-034-0000