

UNOFFICIAL COPY 0120350054

Recording Requested By:
American Release Corporation

2725/0411 48 001 Page 1 of 2
2002-03-27 16:43:41
Cook County Recorder 23.50

When Recorded Return To:

ARC
95 Kimberling City Ctr Ln
P.O.Box 458
Kimberling City, MO 65686-



Property of Cook County, Illinois

SATISFACTION



WAMU-VH #:5938846481 "Parker" Lender ID:270/024041319 Cook, Illinois

KNOW ALL MEN BY THESE PRESENTS that WASHINGTON MUTUAL HOME LOANS, INC. F/K/A PNC MORTGAGE CORPORATION OF AMERICA holder of a certain mortgage, whose parties, dates and recording information are below, does hereby acknowledge that it has received full payment and satisfaction of the same, and in consideration thereof, does hereby cancel and discharge said mortgage.

Original Mortgagor: JOHN P. PARKER, A SINGLE PERSON
Original Mortgagee: BARRINGTON MORTGAGE CORPORATION
Dated: 03/10/1999 and Recorded 03/29/1999 as Instrument No. 99299931
Book/Reel/Liber 4028, Page/Folio 0087, in the County of COOK State of ILLINOIS

Legal: THAT PART OF LOT 9 IN STRONGATE RESUBDIVISION, BEING A SUBDIVISION IN SECTION 2, TOWNSHIP 42 NORTH, RANGE 11, EAST OF THE THIRD PRINCIPAL MERIDIAN, ACCORDING TO THE PLAT THEREOF RECORDED NOVEMBER 21, 1990 AS DOCUMENT 90569741 AND RE-RECORDED JUNE 12, 1991 AS DOCUMENT NO. 91282845, DESCRIBED AS FOLLOWS: COMMENCING AT THE NORTHWEST CORNER OF SAID LOT 9; THENCE SOUTH 89 DEGREES 44 MINUTES 08 SECONDS EAST ALONG THE NORTH LINE OF SAID LOT 9 A DISTANCE OF 59.75 FEET TO THE NORTHEAST CORNER OF SAID LOT 9; THENCE SOUTH 0 DEGREES 15 MINUTES 52 SECONDS WEST ALONG THE EAST LINE OF SAID LOT 9 A DISTANCE OF 20.50 FEET FOR A PLACE OF BEGINNING; THENCE SOUTH 0 DEGREES 15 MINUTES 52 SECONDS WEST ALONG SAID EAST LINE A DISTANCE OF 27.83 FEET; THENCE NORTH 89 DEGREES 44 MINUTES 08 SECONDS WEST 59.75 FEET TO A POINT ON THE WEST LINE OF SAID LOT 9; THENCE NORTH 0 DEGREES 15 MINUTES 52 SECONDS EAST ALONG SAID WEST LINE A DISTANCE OF 16.83 FEET; THENCE SOUTH 89 DEGREES 44 MINUTES 08 SECONDS EAST 32.42 FEET; THENCE NORTH 0 DEGREES 15 MINUTES 52 SECONDS EAST 11.00 FEET; THENCE SOUTH 89 DEGREES 44 MINUTES 08 SECONDS EAST 27.33 FEET TO THE PLACE OF BEGINNING, ALL IN COOK COUNTY, ILLINOIS.

Assessor's/Tax ID No.: 03-02-310-046
Property Address: 230 C 11th Street, Wheeling, IL, 60090

IN WITNESS WHEREOF, the undersigned, by the officer duly authorized, has duly executed the foregoing instrument.

The Undersigned has changed its name or identity from PNC Mortgage Corporation of America to Washington Mutual Home Loans, Inc. as a result of merger

*Sup
P2
m/jg
aw*


UNOFFICIAL COPY

Property of Cook County Clerk's Office

UNOFFICIAL COPY


Page 2 Satisfaction


Washington Mutual Home Loans, Inc. f/k/a
PNC Mortgage Corporation of America
On December 28, 2001

By: 
MINDY DOVING, VICE PRESIDENT

STATE OF Missouri
COUNTY OF Stone

ON December 28, 2001, before me, TREVA KEITHLEY, a Notary Public in and for the County of Stone County, State of Missouri, personally appeared Mindy Doving, Vice President, personally known to me (or proved to me on the basis of satisfactory evidence) to be the person(s) whose name(s) is/are subscribed to the within instrument and acknowledged to me that he/she/they executed the same in his/her/their authorized capacity, and that by his/her/their signature on the instrument the person(s), or the entity upon behalf of which the person(s) acted, executed the instrument.


TREVA KEITHLEY
Notary Expires: 07/16/2005



(This area for notarial seal)

Prepared By: Mindy Doving, 95 Kimberling City Ctr Ln, Kimberling City, Mo. 65686 739-9412

JGV*20011228-0040 JLCOOK COOK IL BAT: 18000/5938846481 KXILSOM1

County Clerk's Office

UNOFFICIAL COPY

Property of Cook County Clerk's Office