

UNOFFICIAL COPY

0020373730

2870.0255 18 001 Page 1 of 2
2002-04-02 12:45:11
Cook County Recorder 23.50

SATISFACTION OF MORTGAGE




When recorded Mail to:
Nationwide Title Clearing
101 N. Brand #1800
Glendale, CA 91203

L#:1690129096


The undersigned certifies that it is the present owner of a mortgage made by **ELSION W. JIMTHURM** to **TEMPLE INLAND MORTGAGE CORPORATION** bearing the date 11/27/95 and recorded in the office of the Recorder or Registrar of Titles of COOK County, in the State of Illinois in Book _____ Page _____ as Document Number 95880409. The above described mortgage is, with the note accompanying it, fully paid, satisfied, and discharged. The recorder of said county is authorized to enter this satisfaction/discharge of record. To the property therein described as situated in the County of COOK, State of Illinois as follows, to wit:

SEE EXHIBIT A ATTACHED
known as: 825 GROVE DRIVE UNIT 216 BUFFALO GROVE, IL 60089
PIN# 03-06-400-035-1143

dated 03/04/02
GUARANTY RESIDENTIAL LENDING, INC FKA TEMPLE INLAND MORTGAGE CORPORATION

By: 
Linda Salter Vice President

STATE OF LOUISIANA PARISH OF OUACHITA
The foregoing instrument was acknowledged before me on 03/04/02 by Linda Salter the Vice President of GUARANTY RESIDENTIAL LENDING, INC on behalf of said CORPORATION.



Teresia T. Dickerson Notary Public/Commission expires: LIFETIME
Prepared by: D. Colon - NTC 101 N. Brand #1800, Glendale, CA 91203

FOR THE PROTECTION OF THE OWNER THIS RELEASE SHOULD BE FILED WITH THE RECORDER OR REGISTRAR OF TITLES IN WHOSE OFFICE THE MORTGAGE OR DEED OF TRUST WAS FILED.

 CHAS5 MP 26725 Y

UNOFFICIAL COPY

Property of Cook County Clerk's Office



UNOFFICIAL COPY 20373730

LEGAL DESCRIPTION RIDER

Unit 216-6 in Fireside Terrace Condominium as delineated on a survey of the following described real estate: The North 470 feet, as measured on the East and West lines thereof (except the East 483.06 feet, as measured on the North line thereof), together with the West 200 feet, as measured on the South line thereof, of that part lying South of the North 470 feet as aforesaid, all of the East 22 acres of the South 60 acres of the South $\frac{1}{2}$ of the Southeast $\frac{1}{4}$ of Section 6, Township 42 North, Range 11, East of the Third Principal Meridian, in Cook County, Illinois, which survey is attached as Exhibit "A" to the Declaration of Condominium recorded as Document Number 25443084; together with its undivided percentage interest in the common elements, in Cook County, Illinois

ALSO:

Rights and easements appurtenant to the above described real estate, the rights and easement for the benefit of said property set forth in the aforementioned Declaration as amended and the rights and easement set forth in said Declaration for the benefit of the remaining property described therein.

95880409

UNOFFICIAL COPY

Property of Cook County Clerk's Office