

0020374832

UNOFFICIAL COPY

2002-04-02 15:37:33
Cook County Recorder 23.50

Recording Requested By:
American Release Corporation

When Recorded Return To:



0020374832

Jesus Del Real
1890 Jamestown Circle
HOFFMAN ESTATES, IL 60195-0000



SATISFACTION



WAMU-VH #:5300347647 "DEL REAL" Lender ID:F48/1676135478 Cook, Illinois

KNOW ALL MEN BY THESE PRESENTS that NORTH AMERICAN MORTGAGE COMPANY holder of a certain mortgage, whose parties, dates and recording information are below, does hereby acknowledge that it has received full payment and satisfaction of the same, and in consideration thereof, does hereby cancel and discharge said mortgage.

Original Mortgagor: JESUS DEL REAL, AND CANDICE DEL REAL HUSBAND AND WIFE
Original Mortgagee: USA FUNDING CORP.
Dated: 01/19/2001 and Recorded 01/26/2001 as Instrument No. 0010069255
Book/Reel/Liber 8798, Page/Folio 0009, in the County of COOK State of ILLINOIS

Legal: UNIT NO. 344, AS DELINEATED ON THE PLAT OF SURVEY OF THE FOLLOWING DESCRIBED PARCEL OF REAL ESTATE (HEREINAFTER REFERRED TO AS "PCL"):
LOTS 1 TO 5 BOTH INCLUSIVE, AND THAT PART OF OUTL 1 LYING WEST AND NORTH OF THE FOLLOWING DESCRIBED LINE:
BEGINNING AT THE POINT ON THE NORTH LINE OF SAID OUTL 1, WHICH POINT IS 322 FEET WESTERLY OF THE NORTHEAST CORNER OF SAID OUTL 1, THE SOUTH 0 DEGREES 17 MINUTES 49 SECONDS EAST AT RIGHT ANGLE TO DESCRIBED NORTH LINE OF OUTL 1, A DISTANCE OF 128 FEET; THENCE SOUTH 89 DEGREES 42 MINUTES 11 SECONDS WEST AND PARALLEL WITH THE NORTH LINE OF SAID OUTL 1, A DISTANCE OF 179.63 FEET; THENCE SOUTH 34 DEGREES 42 MINUTES 17 SECONDS WEST, A DISTANCE OF 177.49 FEET TO A POINT ON THE SOUTHWESTERLY LINE OF SAID OUTL 1. ALL IN BARRINGTON SQUARE UNIT NO. 3, BEING A SUBDIVISION OF PARTS OF THE NORTHEAST 1/4 OF SECTION 7 AND THE WEST 1/2 OF SECTION 8, TOWNSHIP 41 NORTH, RANGE 10 EAST OF THE THIRD PRINCIPAL MERIDIAN, IN COOK COUNTY, ILLINOIS WHICH PLAT OF SURVEY IS ATTACHED AS EXHIBIT 'A' TO THE DECLARATION OF CONDOMINIUM OWNERSHIP MADE BY 'K' - "B" BARRINGTON HOMES, INC., A COPORATION OF ILLINOIS, RECORDED IN THE OFFICE OF THE RECORDER OF DEEDS, COOK COUNTY, ILLINOIS, ON NOVEMBER 26, 1971 AS DOCUMENT NUMBER 21725050, TOGETHER WITH ITS UNDIVIDED PERCENTAGE INTEREST IN THE ABOVE DESCRIBED PARCEL (EXCEPTING FROM SAID PARCEL ALL THE PROPERTY AND SPACE COMPRISING ALL THE UNITS THEREOF AS DEFINED AND SOUTHEAST THE FORTH IN SAID DECLARATION AND SURVEY) IN COOK COUNTY, ILLINOIS.

Assessor's/Tax ID No.: 07-08-102-023-1016
Property Address: 1890 Jamestown Circle, Hoffman Estates, IL, 60195

IN WITNESS WHEREOF, the undersigned, by the officer duly authorized, has duly executed the foregoing instrument.

5
2
3
m

000021488

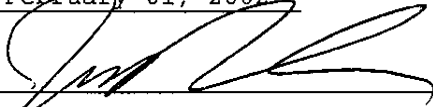
UNOFFICIAL COPY

Property of Cook County Clerk's Office

UNOFFICIAL COPY

Page Satisfaction


North American Mortgage Company
On February 01, 2002


By: 

JOHN ROBERTS, VICE PRESIDENT

STATE OF Missouri
COUNTY OF Stone

ON February 01, 2002, before me, TREVA KEITHLEY, a Notary Public in and for the County of Stone County, State of Missouri, personally appeared John Roberts, Vice President, personally known to me (or proved to me on the basis of satisfactory evidence) to be the person(s) whose name(s) is/are subscribed to the within instrument and acknowledged to me that he/she/they executed the same in his/her/their authorized capacity, and that by his/her/their signature on the instrument the person(s), or the entity upon behalf of which the person(s) acted, executed the instrument.


TREVA KEITHLEY
Notary Expires: 07/16/2005



(This area for notarial seal)

Prepared By: Treva Keithley, 95 Kimberling City Ctr Ln Kimberling City, Mo. 65686 739-9412
RLB*20020131-0072 ILCOOK COOK IL BAT: 99999/5300347647 KXILSOM1

PROPERTY OF COOK COUNTY CLERK'S OFFICE

07/21/2010 10:00:00

UNOFFICIAL COPY

Property of Cook County Clerk's Office

COOK COUNTY CLERK'S OFFICE
111 N. WASHINGTON ST., CHICAGO, IL 60602
TEL: (312) 603-4000 FAX: (312) 603-4001
WWW.COOKCOUNTYCLERK.COM