



TICOR TITLE INSURANCE

The above space for recorder's use only

THIS INDENTURE, made this 1st day of April, 2002, between First Bank and Trust Company of Illinois (formerly known as First Bank and Trust Company, Palatine, Illinois), a corporation duly organized and existing as a banking corporation and duly authorized to accept and execute trusts within the State of Illinois, not personally but as Trustee under the provisions of a deed or deeds in trust duly recorded and delivered to said bank in pursuance of a certain Trust Agreement, dated the 3RD day of NOVEMBER, 1999, known as Trust Number 10-2353, party of the first part, and BGP LINCOLN VILLAGE, L.L.C., AN ILLINOIS LIMITED LIABILITY COMPANY OF C/O TERRACO, INC., 8707 SKOKIE BOULEVARD, SUITE 303, SKOKIE, IL 60077 parties of the second part.

WITNESSETH, that said party of the first part, in consideration of the sum of Ten(\$10) Dollars, and other good and valuable considerations in hand paid, does hereby grant, sell and convey unto said parties of the second part, the following described real estate, situated in COOK County, Illinois, to wit:
SEE REVERSE SIDE HEREOF FOR LEGAL DESCRIPTION WHICH IS HEREBY INCORPORATED BY REFERENCE HEREIN

Permanent Real Estate Index No. 13-02-220-027, 13-02-220-208, AND 13-02-220-035-8002 together with the tenements and appurtenances thereto belonging

TO HAVE AND TO HOLD the same unto said party of the second part, and to the proper use, benefit and behoof, forever, of said party of the second part.

This deed is executed by the party of the first part, as Trustee, as aforesaid, pursuant to and in the exercise of the power and authority granted to and vested in it by the terms of said Deed or Deeds in Trust and the provisions of said Trust Agreement above mentioned, and of every other power and authority thereunto enabling, SUBJECT, HOWEVER, to: the liens of all trust deeds and/or mortgages upon said real estate, if any, of record in said county; all unpaid general taxes and special assessments and other liens and claims of any kind; pending litigation, if any, affecting the said real estate; building lines; building, liquor and other restrictions of record, if any; party walls, party wall rights and party wall agreements, if any; Zoning and Building Laws and Ordinances; mechanic's lien claims, if any; easements of record, if any; and rights and claims of parties in possession; and to those additional items, if any, listed on the reverse side hereof which are hereby incorporated by reference herein.

IN WITNESS WHEREOF, said party of the first part has caused its corporate seal to be hereunto affixed, and has caused its name to be signed to these presents by its Trust Officer and attested by its Assistant Trust Officer the day and year first above written.

FIRST BANK AND TRUST COMPANY OF ILLINOIS, as Trustee, as aforesaid, and not personally

By: [Signature] Trust Officer ATTEST [Signature] Asst. Trust Officer

COUNTY OF COOK, STATE OF ILLINOIS SS.
I, THERESA K. ENSEY, a Notary Public in and for said County, in the State aforesaid, DO HEREBY CERTIFY, THAT Jeremy Addis, Trust Officer of FIRST BANK and TRUST COMPANY OF ILLINOIS, a banking corporation, and Carl Rath, Assistant Trust Officer of said banking corporation, personally known to me to be the same persons, whose names are subscribed to the foregoing instrument as such Assistant Trust Officer, and Assistant Trust Officer, respectively, appeared before me this day in person and acknowledged that they signed and delivered the said instrument as their own free and voluntary acts, and as the free and voluntary act of said banking corporation as Trustee, for the uses and purposes therein set forth and the said Trust Officer did also then and there acknowledge that he/she, as custodian of the corporate seal of said banking corporation, did affix the said corporate seal of said banking corporation to said instrument as his/her own free and voluntary act, and as the free and voluntary act of said banking corporation, as Trustee, for the uses and purposes therein set forth.
Given under my hand and Notarial Seal this 1ST day of APRIL, 2002.

LINCOLN VILLAGE, COUNTY OF COOK,
CITY OF CHICAGO,
STATE OF ILLINOIS
For information only insert street
address of above described property



[Signature]
Notary Public

[Handwritten initials]

This space for affixing Riders and revenue Stamps

Document Number

368591 10/4


UNOFFICIAL COPY

LEGAL DESCRIPTION:

(Permanent Real Estate Index No. 13-02-220-027, 13-02-220-208, AND 13-02-220-8002)

SEE EXHIBIT "A" ATTACHED AND MADE A PART HEREOF.

Property of Cook County Clerk's Office
20389643



CHAIKO!

SEE THE REVERSE SIDE HEREOF WHICH IS HEREBY MADE A PART HERETO

THIS INSTRUMENT PREPARED BY: FIRST BANK and TRUST COMPANY OF ILLINOIS
300 East Northwest Highway, Palatine, Illinois 60067

UNOFFICIAL COPY

PARCEL 1:

That part of the Northeast Fractional 1/4 of Section 2, Township 40 North, Range 13 East of the Third Principal Meridian, described as follows:

Beginning at the intersection of the West line of the right of way of the Sanitary District of Chicago and the center line of Lincoln Avenue as formerly located; thence Northwesterly along the center line of Lincoln Avenue as formerly located 1200 feet; thence Northeasterly on a line at right angles to said center line of Lincoln Avenue, 168.8 feet; thence East 679.5 feet to said West line of the right of way of the Sanitary District of Chicago; thence Southerly along the West line of said right of way 918.73 feet to the point of beginning (except that part lying Southwesterly of a line 83 feet Northeasterly of and parallel to the Southerly or Southwesterly line of Lincoln Avenue as formerly located) and excepting that part of the premises in question described as follows:

That part of the Northeast 1/4 of Section 2, Township 40 North, Range 13 East of the Third Principal Meridian, described as follows:

Commencing at the intersection of the center line of Lincoln Avenue and the center line of Kimball Avenue extended North; thence Northwesterly 20.90 feet along the center line of Lincoln Avenue to a point; thence Northeasterly 50 feet along a line forming an angle of 90 degrees with the last described course, to a point on the Northeasterly right of way line of Lincoln Avenue, which is the point of beginning; beginning at aforesaid described point; thence Northeasterly 118.80 feet, along a line forming an angle of 90 degrees with the Northeasterly right of way line of Lincoln Avenue to a point; thence Easterly 93.56 feet along a line forming an angle of 49 degrees 16 minutes to the right with a prolongation of said last described course to a point; thence Southwesterly 179.85 feet along a line forming an angle of 130 degrees 24 minutes to the right with a prolongation of said last described course to a point on the Northeasterly right of way line of Lincoln Avenue; thence Northwesterly 70.90 feet along the Northeasterly right of way line of Lincoln Avenue to the point of beginning, as condemned for Kimball Avenue on petition of the City of Chicago filed July 6, 1933, Case B-271453, Circuit Court of Cook County, Illinois.

20389643

ALSO EXCEPT THAT CONVEYED BY DEED RECORDED AUGUST 3, 2001 AS DOCUMENT NO. 0010707219 TO THE PEOPLE OF THE STATE OF ILLINOIS-DEPARTMENT OF TRANSPORTATION FOR HIGHWAY PURPOSES.

PARCEL 2:

Easement for the benefit of Parcel 1 as created and defined in an Easement Agreement dated July 16, 1984 and recorded January 10, 1985 as Document 27,402,551 for pedestrian and vehicular ingress and egress over, upon and across

CONTINUED ON NEXT PAGE

Exempt under Real Estate Transfer Act Sec. 4

Para. e & Cook County Ord. 95104 Para. e

Date 3/29/02 Sign. [Signature]

CERLEVAL

UNOFFICIAL COPY

the following described parcel:

That part of the Northeast Fractional Quarter of Section 2, Township 40 North, Range 13 East of the Third Principal Meridian, lying Southeasterly of Kimball Avenue (McCormick Boulevard), Northeasterly of the center line of Lincoln Avenue and Westerly of the West line of the Sanitary District of Chicago described as follows: Being a strip of land 12 feet wide as measured at right angles, lying North of the following described lines: beginning at a point on the Westerly line of the Sanitary District of Chicago 918.73 feet Northwesterly of the center line of Lincoln Avenue; thence North 90 degrees West 585.57 feet to a point of termination of said line on the Easterly line of McCormick Boulevard, 230.13 feet Northerly of the center line of Lincoln Avenue, as measured along the Easterly line of McCormick Boulevard; and bounded on the East by the West line of the Sanitary District of Chicago and on the West by the Easterly right of way line of McCormick Boulevard, all in Cook County, Illinois.

PARCEL 3:

Leasehold estate as created, limited and defined in the Lease dated August 15, 1985 between the Metropolitan Sanitary District of Greater Chicago and Lincoln Village Associates (which Lease is coincidentally disclosed of record by attachment as Exhibit A to the instrument recorded as Document No. 88-177351) as said Lease was amended by that certain sublease and consent instrument executed by said parties and Lincoln Village Investments which was disclosed of record by the Memorandum thereof recorded as Document No. 88-119633. Said Lease has subsequently been further amended by the Assignment and Assumption of Lease and Security Deposit dated June 25, 1996 between Lincoln Village Associates and Lincoln Village Investments Limited Partnership and the Consent to Assignment of Lease between said parties and the Metropolitan Water Reclamation District of Greater Chicago dated as of August 8, 1996 which were collectively recorded November 24, 1999 as Document No. 09-109,863. Said Lease as so amended demises Parcels A, B and C described as follows for a term expiring on July 31, 2010:

PARCEL A:

A parcel of land lying in the East 1/2 of the Northeast 1/4 of Section 2, Township 40 North, Range 13 East of the Third Principal Meridian, more particularly described as follows:

Commencing at the intersection of the East line of the aforesaid Northeast 1/4 and the Northeasterly right-of-way line of Lincoln Avenue; thence North 51 degrees 57 minutes 58 seconds West along the Northeasterly right-of-way line of Lincoln Avenue 462.72 feet to the point of beginning; thence continuing North 50 degrees 57 minutes 58 seconds West along said Northeasterly line 115.00 feet to the Westerly right-of-way line of the North Shore Channel; thence North 9 degrees 08 minutes 31 seconds West, along said Westerly line, 275.00 feet; thence North 80 degrees 51 minutes 29 seconds East, 115.00 feet; thence South 8 degrees 43 minutes 31 seconds East, 275.01 feet; thence South 13 degrees 49 minutes 19 seconds West, 93.07 feet to the point of beginning.

PARCEL B:

20389643

UNOFFICIAL COPY

A parcel of land lying in the East 1/2 of the Northeast 1/4 of Section 2, Township 40 North, Range 13, East of the Third Principal Meridian, more particularly described as follows:

Commencing at the intersection of the East line of the aforesaid Northeast 1/4 and the Northeasterly right-of-way line of Lincoln Avenue; thence North 50 degrees 57 minutes 58 seconds West, along the Northeasterly right-of-way line of Lincoln Avenue, 577.72 feet to the Westerly right-of-way line of the North Shore Channel; thence North 9 degrees 8 minutes 31 seconds West, along said Westerly line, 275.00 feet to the point of beginning; thence continuing North 9 degrees 08 minutes 31 seconds West, 285.00 feet; thence North 80 degrees 51 minutes 29 seconds East, 118.00 feet; thence South 8 degrees 32 minutes 20 seconds East, 285.00 feet; thence South 80 degrees 51 minutes 29 seconds West, 115.00 feet to the point of beginning.

PARCEL C:

A parcel of land lying in the East 1/2 of the Northeast 1/4 of Section 2, Township 40 North, Range 13 East of the Third Principal Meridian, more particularly described as follows:

Commencing at the intersection of the East line of the aforesaid Northeast 1/4 and the Northeasterly right-of-way line of Lincoln Avenue; thence North 50 degrees 57 minutes 58 seconds West, along the Northeasterly right-of-way line of Lincoln Avenue, 577.72 feet to the Westerly right-of-way line of the North Shore Channel; thence North 9 degrees 08 minutes 31 seconds West, along said Westerly line, 560.00 feet to the point of beginning; thence continuing North 9 degrees 08 minutes 31 seconds West, 285.00 feet; thence North 80 degrees 51 minutes 29 seconds East, 145.00 feet; thence South 8 degrees 44 minutes 24 seconds East, 285.01 feet; thence South 80 degrees 51 minutes 29 seconds West, 143.00 feet to the point of beginning.

All of said Parcels A, B and C being in Cook County, Illinois.

20389643


STATEMENT BY GRANTOR AND GRANTEE

The grantor or his agent affirms that, to the best of his knowledge, the name of the grantee shown on the deed or assignment of beneficial interest in a land trust is either a natural person, an Illinois corporation or foreign corporation authorized to do business or acquire and hold title to real esate in Illinois, a partnership authorized to do business or acquire or hold title to real estate in Illinois, or other entity recognized as a person and authorized to do business or acquire or hold title to real estate under the laws of the State of Illinois.

Dated April 1, 2002 Signature: [Signature], Agent
Grantor or Agent

Subscribed and sworn to before me by the
said Eric Genin
this 29th day of March
2002.

Marjorie B. Zgrabik
Notary Public

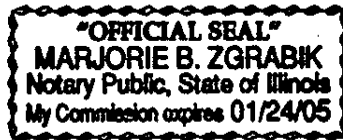


The grantor or his agent affirms and verifies that the name of the grantee shown on the deed or assignment of beneficial interest in a land trust is either a natural person, an Illinois corporation or foreign corporation authorized to do business or acquire and hold title to real esate in Illinois, a partnership authorized to do business or acquire or hold title to real estate in Illinois, or other entity recognized as a person and authorized to do business or acquire or hold title to real estate under the laws of the State of Illinois.

Dated April 1, 2002 Signature: [Signature], agent
Grantee or Agent

Subscribed and sworn to before me by the
said Eric Genin
this 29th day of March
2002.

Marjorie B. Zgrabik
Notary Public



20389643

NOTE: Any person who knowingly submits a false statement concerning the identity of a grantee shall be guilty of a Class C misdemeanor for the first offense and of a Class A misdemeanor for subsequent offenses.

[Attach to deed or ABI to be recorded in Cook County, Illinois, if exempt under provisions of Section 4 of the Illinois Real Estate Transfer Tax Act.]

UNOFFICIAL COPY

PLAT ACT AFFIDAVIT

STATE OF ILLINOIS }
COUNTY OF COOK } SS.

Randy Gussis, being duly sworn on oath, states that she resides at 1144 W. Fullerton, Ste 202 Chicago, IL. That the attached deed is not in violation of 765 ILCS 205/1 for one of the following reasons:

1. Said Act is not applicable as the grantors own no adjoining property to the premises described in said deed;

- OR -

the conveyance falls in one of the following exemptions as shown by Amended Act which became effective July 17, 1959.

2. The division or subdivision of the land into parcels or tracts of five acres or more in size which does not involve any new streets or easements of access.
3. The divisions of lots or blocks of less than one acre in any recorded subdivision which does not involve any new streets or easements of access.
4. The sale or exchange of parcels of land between owners of adjoining and contiguous land.
5. The conveyance of parcels of land or interests therein for use as right of way for railroads or other public utility facilities, which does not involve any new streets or easement of access.
6. The conveyance of land owned by a railroad or other public utility which does not involve any new streets or easements of access.
7. The conveyance of land for highway or other public purposes or grants or conveyances relating to the dedication of land for public use or instruments relating to the vacation of land impressed with a public use.
8. Conveyances made to correct descriptions in prior conveyances.
9. The sale or exchange of parcels or tracts of land existing on the date of the amendatory Act into no more than two parts and not involving any new streets or easements of access.

CIRCLE NUMBER ABOVE WHICH IS APPLICABLE TO ATTACHED DEED.


Affiant further states that _____ makes this affidavit for the purpose of inducing the Recorder of Deeds of Cook County, Illinois, to accept the attached deed for recording.

[Signature]

SUBSCRIBED and SWORN to before me

this 2nd day of March, 2002.

Nancy H. Lewis
Notary Public



20389643