

UNOFFICIAL COPY

0020326171


2400 0212 19 001 Page 1 of 3

2002-03-22 10:35:59

Cook County Recorder 25.50

RELEASE OF MORTGAGE
OR TRUST DEED
LOAN NO.: 0609115738

DRAFTED BY:
WASAN OSACHI
ABN AMRO MORTGAGE GROUP
2600 WEST BIG BEAVER
TROY, MI 48084



0020326171

After Recording Mail To:
Beverly G Boone
Theodore Boone
212 W Washington #1102
Chicago, IL 60606



In consideration of the payment and full satisfaction of the debt secured by the Mortgage executed by BEVERLY G BOONE AND THEODORE BOONE, HUSBAND AND WIFE

as Mortgagor, and recorded on 9-2-99 as document number 99841156 in the Recorder's Office of COOK County, held by ABN AMRO MORTGAGE GROUP, INC., as mortgagee the undersigned hereby releases said mortgage which formerly encumbered the described real property to wit:

Legal description enclosed herewith


Commonly known as 212 W Washington #1102 Chicago IL 60606

PIN Number 17094440151055
PIN Number 17094440151204

The undersigned hereby warrants that it has full right and authority to release said mortgage as successor in interest to the original mortgagee.

Dated February 28, 2002
ABN-AMRO Mortgage Group, Inc.

By Ray Good
RAY GOOD
Loan Servicing Officer



STATE OF MICHIGAN) SS
COUNTY OF OAKLAND)

The foregoing instrument was acknowledged before me on February 28, 2002 by RAY GOOD, Loan Servicing Officer the foregoing Officer of ABN-AMRO Mortgage Group, Inc. on behalf of said Bank.


ELIZABETH F. BROSE
Notary Public, Macomb County, Michigan
Acting in Oakland County
My Commission Expires January 8, 2003

Elizabeth F. Brose
Notary Public

PY663 030 P56

UNOFFICIAL COPY

Property of Cook County Clerk's Office



LEGAL DESCRIPTION

PARCEL A:

UNITS 1102 AND P4-19 IN CITY CENTER CLUB CONDOMINIUM AS DELINEATED ON A SURVEY OF THE FOLLOWING DESCRIBED REAL ESTATE:

THAT PART OF THE FOLLOWING 5 PARCELS OF LAND TAKEN AS ONE TRACT OF LAND;

PARCEL 1:

SUB-LOTS 1 TO 9 IN THE CANAL TRUSTEES' SUBDIVISION OF LOT 5 IN BLOCK 41 IN THE ORIGINAL TOWN OF CHICAGO IN SECTION 9, TOWNSHIP 39 NORTH, RANGE 14, EAST OF THE THIRD PRINCIPAL MERIDIAN, IN COOK COUNTY, ILLINOIS.

PARCEL 1A:

THE VACATED 10 FOOT ALLEY LYING SOUTH OF AND ADJOINING LOT 4, AFORESAID AND LYING NORTH OF AND ADJOINING LOTS 5 TO 8 IN THE CANAL TRUSTEES' SUBDIVISION OF LOT 5, AFORESAID, VACATED BY ORDINANCE RECORDED JULY 10, 1907 AS DOCUMENT 4064413, IN COOK COUNTY, ILLINOIS.

PARCEL 2:

LOT 6 IN BLOCK 41 IN THE ORIGINAL TOWN OF CHICAGO IN SECTION 9, TOWNSHIP 39 NORTH, RANGE 14, EAST OF THE THIRD PRINCIPAL MERIDIAN, IN COOK COUNTY, ILLINOIS.

PARCEL 3:

SUB-LOTS 1 AND 2 IN CANAL TRUSTEES' SUBDIVISION OF LOT 7 IN BLOCK 41 IN THE ORIGINAL TOWN OF CHICAGO IN SECTION 9, TOWNSHIP 39 NORTH, RANGE 14, EAST OF THE THIRD PRINCIPAL MERIDIAN, IN COOK COUNTY, ILLINOIS.

PARCEL 4:

SUB-LOT 3 IN CANAL TRUSTEES' SUBDIVISION OF LOT 7 IN BLOCK 41 IN THE ORIGINAL TOWN OF CHICAGO IN SECTION 9, TOWNSHIP 39 NORTH, RANGE 14, EAST OF THE THIRD PRINCIPAL MERIDIAN, IN COOK COUNTY, ILLINOIS.

DESCRIBED AS FOLLOWS:

THAT PROPERTY AND SPACE WHICH IS CONTAINED WITHIN AND BETWEEN THAT CERTAIN HORIZONTAL PLANE LOCATED 42.68 FEET ABOVE CHICAGO CITY DATUM, AND THAT CERTAIN OTHER HORIZONTAL PLANE LOCATED 170.50 FEET ABOVE CHICAGO CITY DATUM AND WHICH LIES WITHIN THE BOUNDARIES PROJECTED VERTICALLY OF THE FOLLOWING DESCRIBED PART OF SAID TRACT; BEGINNING AT A POINT ON THE SOUTH LINE OF SAID TRACT, 79.14 FEET EAST OF THE SOUTHWEST CORNER; THENCE NORTH 62.52 FEET; THENCE EAST 83.36 FEET; THENCE NORTH 118.31 FEET TO THE NORTH LINE OF SAID TRACT; THENCE EAST ALONG SAID NORTH LINE 59.60 FEET TO THE NORTHEAST CORNER OF TRACT; THENCE SOUTH ALONG EAST LINE OF TRACT, 180.83 FEET TO THE SOUTHEAST CORNER OF TRACT; THENCE WEST ALONG SOUTH LINE OF TRACT 142.96 FEET TO POINT OF BEGINNING;

WHICH SURVEY IS ATTACHED TO THE DECLARATION OF CONDOMINIUM RECORDED AS DOCUMENT 99530392, AS AMENDED FROM TIME TO TIME, TOGETHER WITH AN UNDIVIDED

20326171

UNOFFICIAL COPY

PERCENTAGE INTEREST IN THE COMMON ELEMENTS.

PARCEL B:

NON-EXCLUSIVE EASEMENT FOR ACCESS, INGRESS AND EGRESS FOR THE BENEFIT OF PARCEL A CREATED BY DECLARATION OF COVENANTS, CONDITIONS, RESTRICTIONS, AND EASEMENTS MADE BY CITY CENTER LOFTS L.L.C. AND LASALLE NATIONAL BANK AS TRUSTEE UNDER TRUST AGREEMENT DATED JUNE 1, 1998 AND KNOWN AS TRUST NUMBER 121802 RECORDED AS DOCUMENT 99530391.

"MORTGAGOR ALSO HEREBY GRANTS TO THE MORTGAGEE, ITS SUCCESSORS AND ASSIGNS, AS RIGHTS AND EASEMENTS APPURTENANT TO THE ABOVE DESCRIBED REAL ESTATE, THE RIGHTS AND EASEMENTS FOR THE BENEFIT OF SAID PROPERTY SET FORTH IN THE DECLARATION OF CONDOMINIUM.

"THIS MORTGAGE IS SUBJECT TO ALL RIGHTS, EASEMENTS, COVENANTS, CONDITIONS, RESTRICTIONS AND RESERVATIONS CONTAINED IN SAID DECLARATION THE SAME AS THOUGH THE PROVISIONS OF SAID DECLARATION WERE RECITED AND STIPULATED AT LENGTH HEREIN."

20328171