

UNOFFICIAL COPY

0020401793

306 0071 23 001 Page 1 of 6
2002-04-09 12:04:02
Cook County Recorder 31.50

This instrument prepared by
and after recording mail to:

Bruce D. Loring, Esq.
Piper Marbury Rudnick & Wolfe
203 North LaSalle Street, #1800
Chicago, Illinois 60601



0020401793

NAME & ADDRESS
OF TAXPAYER:

RF, L.L.C.
180 North Wacker Drive, #500
Chicago, Illinois 60606

This space reserved for Recorder's use only.

QUIT CLAIM DEED

THE GRANTOR(S) RF, L.L.C., an Illinois limited liability company, of the City of Chicago, County of Cook, State of Illinois, for and in consideration of Ten and no/100 (\$10.00) DOLLARS and other good and valuable consideration in hand paid,

QUITCLAIMS to J. MICHAEL VAN ZANDT, having an address at 3033 Butterfield Road, Oak Brook, Illinois 60523, an undivided 3% interest (as tenant-in-common with GRANTOR) in the following described real estate situated in the County of Cook in the State of Illinois, to wit:

See Exhibit A attached hereto

hereby releasing and waiving all rights under and by virtue of the Homestead Exemption Laws of the State of Illinois.

Permanent Index Number(s): 19-28-201-028

Property Address: 4944 West 73rd Street, Bedford, Park, Illinois

Dated this 31st day of January, 2002

RF, L.L.C., an Illinois limited liability company

EXEMPT Para. e
35 ILCS 200/31-45

Abdellaziz Grang 4/5/02

By: *[Signature]*
John E. Shaffer
Member of the Board of Managers

By: *[Signature]*
E. Thomas Collins, Jr.
Member of the Board of Managers

EXEMPT
VILLAGE OF BEDFORD PARK

BY: *Linda Hackler, Village Clerk*


UNOFFICIAL COPY

ACKNOWLEDGMENT

STATE OF ILLINOIS)
) SS.
 COUNTY OF COOK)

I, the undersigned, a Notary Public in and for the County and State aforesaid, DO HEREBY CERTIFY, that John E. Shaffer and ~~E. Thomas Collins, Jr.~~, personally known to me to be ^{is} ~~the~~ ^{member of the} Board of Managers of RF, L.L.C., an Illinois limited liability company, personally known to me to be the same persons whose names ^{is} ~~are~~ subscribed to the foregoing instrument as such ^{Member of the} Board of Managers appeared before me this day in person and acknowledged that ^{he} ~~they~~ signed and delivered the said instrument as ^{his} ~~their~~ own free and voluntary act and as the free and voluntary act of said limited liability company for the uses and purposes therein set forth.

Given under my hand and Notarial Seal this 31st day of January, 2002.



 NOTARY PUBLIC


UNOFFICIAL COPY

ACKNOWLEDGMENT

STATE OF ILLINOIS)
) SS.
 COUNTY OF COOK)

I, the undersigned, a Notary Public in and for the County and State aforesaid, DO HEREBY CERTIFY, that ~~John E. Shaffer and~~ E. Thomas Collins, Jr., personally known to me to be the Board of Managers of RF, L.L.C., an Illinois limited liability company, personally known to me to be the same persons whose names are subscribed to the foregoing instrument as such Board of Managers appeared before me this day in person and acknowledged that they signed and delivered the said instrument as their own free and voluntary act and as the free and voluntary act of said limited liability company for the uses and purposes therein set forth.

Given under my hand and Notarial Seal this 31st day of January, 2002.



Cecilia Garcia De Alba

 NOTARY PUBLIC

EXHIBIT A

Description of Land

COMMONLY KNOWN AS: 4944 WEST 73RD STREET, BEDFORD PARK, IL

P.I.N.: 19-28-201-028, VOL. 189

PARCEL 1:

THAT PART OF THE NORTH 1303.0 FEET (MEASURED AT RIGHT ANGLES) OF THE NORTHEAST QUARTER OF THE NORTHEAST QUARTER OF SECTION 28, TOWNSHIP 38 NORTH, RANGE 13 EAST OF THE THIRD PRINCIPAL MERIDIAN, DESCRIBED AS FOLLOWS: BEGINNING AT A POINT IN THE SOUTH LINE OF THE NORTH 1303.0 FEET (MEASURED AT RIGHT ANGLES) OF THE NORTHEAST QUARTER OF THE NORTHEAST QUARTER OF SECTION 28, AFORESAID 817.0 FEET WEST OF THE EAST LINE THEREOF; THENCE CONTINUING WEST ALONG SAID SOUTH LINE FOR A DISTANCE OF 340.0 FEET TO A POINT 197.2 FEET EAST OF THE EAST LINE OF A RAILROAD RIGHT OF WAY, SAID RAILROAD RIGHT OF WAY LINE BEING A LINE DRAWN AT RIGHT ANGLES TO THE NORTH LINE OF SAID SECTION 28 THROUGH A POINT 1343.59 FEET WEST OF THE NORTHEAST CORNER OF SECTION 28, AFORESAID; THENCE NORTH AT RIGHT ANGLES TO SAID SOUTH LINE OF SAID NORTH 1303.0 FEET, FOR A DISTANCE OF 282.72 FEET TO AN INTERSECTION WITH A CURVED LINE, CONVEX TO THE SOUTHWEST; THENCE NORTHWESTERLY ALONG A CURVED LINE, WITH A RADIUS OF 259.21 FEET, A DISTANCE OF 263.49 FEET, TO A POINT OF TANGENT; THENCE NORTHWESTERLY ALONG SAID TANGENT LINE 21.03 FEET TO A POINT ON THE RAILROAD RIGHT OF WAY, HEREINBEFORE DESCRIBED, SAID POINT BEING 830.59 FEET SOUTH OF THE NORTH LINE OF SECTION 28, AFORESAID; THENCE SOUTHEASTERLY ALONG A CURVED LINE, CONVEX SOUTHWESTERLY, HAVING A RADIUS OF 244.01 FEET, FOR A DISTANCE OF 154.17 FEET TO A POINT OF COMPOUND CURVE; THENCE SOUTHEASTERLY ALONG A CURVE, CONVEX SOUTHWESTERLY, HAVING A RADIUS OF 372.26 FEET, FOR A DISTANCE OF 72.77 FEET, TO A POINT OF COMPOUND CURVE; THENCE SOUTHEASTERLY ALONG A CURVE, CONVEX SOUTHWESTERLY, HAVING A RADIUS OF 244.01 FEET, FOR A DISTANCE OF 97.24 FEET, TO A POINT OF TANGENCY WITH A LINE 1008.0 FEET SOUTH OF AND PARALLEL WITH THE NORTH LINE OF SECTION 28, AFORESAID; THENCE EAST ALONG SAID PARALLEL LINE FOR A DISTANCE OF 195.56 FEET; THENCE SOUTHEASTERLY ALONG A LINE THAT INTERSECTS SOUTH OF THE NORTH 1026.0 FEET OF SAID NORTHEAST QUARTER OF THE NORTHEAST QUARTER AT A DISTANCE OF 121.34 FEET SOUTHEASTERLY, 91.00 FEET TO THE WEST LINE OF THE EAST 817.0 FEET OF SAID NORTHEAST QUARTER OF THE NORTHEAST QUARTER; THENCE SOUTH ALONG SAID WEST LINE, 281.50 FEET TO THE POINT OF BEGINNING, ALL IN COOK COUNTY, ILLINOIS.

PARCEL 2:

0020401793

UNOFFICIAL COPY

THAT PART OF THE NORTH 1303.0 FEET (MEASURED AT RIGHT ANGLES) OF THE NORTHEAST 1/4 OF THE NORTHEAST 1/4 OF SECTION 28, TOWNSHIP 38 NORTH, RANGE 13, EAST OF THE THIRD PRINCIPAL MERIDIAN, DESCRIBED AS FOLLOWS:

BEGINNING AT A POINT IN THE SOUTH LINE OF THE NORTH 1303.0 FEET (MEASURED AT RIGHT ANGLES) OF THE NORTHEAST 1/4 OF THE NORTHEAST 1/4 OF SECTION 28, AFORESAID, 757.0 FEET WEST OF THE EAST LINE THEREOF; THENCE NORTH AT RIGHT ANGLES, 277.00 FEET TO A POINT IN A LINE 1026.00 FEET SOUTH (MEASURED AT RIGHT ANGLES) OF AND PARALLEL WITH THE NORTH LINE OF SAID NORTHEAST 1/4 OF THE NORTHEAST 1/4 OF SECTION 28; THENCE WEST ALONG SAID PARALLEL LINE, 30.00 FEET; THENCE NORTHWESTERLY ALONG A LINE THAT INTERSECTS THE SOUTH LINE OF THE NORTH 1008.00 FEET OF SAID NORTHEAST 1/4 OF THE NORTHEAST 1/4 AT A DISTANCE OF 121.34 FEET NORTHWESTERLY, 30.34 FEET TO THE WEST LINE OF THE EAST 817.00 FEET OF SAID NORTHEAST 1/4 OF THE NORTHEAST 1/4; THENCE SOUTH ALONG THE SAID WEST LINE, 281.50 FEET TO THE AFORESAID SOUTH LINE OF NORTH 1303.00 FEET; THENCE EAST, 60.0 FEET TO THE POINT OF BEGINNING, EXCEPTING THEREFROM THAT PART OF THE NORTH 1303.00 FEET (MEASURED AT RIGHT ANGLES) OF THE NORTHEAST 1/4 OF THE NORTHEAST 1/4 OF SECTION 28 TOWNSHIP 38 NORTH RANGE 13 EAST OF THE THIRD PRINCIPAL MERIDIAN, DESCRIBED AS FOLLOWS: BEGINNING AT A POINT IN THE SOUTH LINE OF THE NORTH 1303.00 FEET (MEASURED AT RIGHT ANGLES) OF THE NORTHEAST 1/4 OF THE NORTHEAST 1/4 OF SECTION 28 AFORESAID, 757.00 FEET WEST OF THE EAST LINE THEREOF (AFORESAID SOUTH LINE BEARING ON AN ASSUMED BEARING OF NORTH 90 DEGREES 00 MINUTES 00 SECONDS WEST, 32.00 FEET; THENCE NORTH 00 DEGREES 00 MINUTES 00 SECONDS EAST, 277.30 FEET; THENCE SOUTH 81 DEGREES 28 MINUTES 09 SECONDS EAST, 2.02 FEET; THENCE NORTH 90 DEGREES 00 MINUTES 00 SECONDS EAST, 30.00 FEET; THENCE SOUTH 00 DEGREES 00 MINUTES 00 SECONDS EAST 277.00 FEET TO THE POINT OF BEGINNING, ALL IN COOK COUNTY, ILLINOIS.

PARCEL 1 AND PARCEL 2 ARE ALSO LEGALLY DESCRIBED AS FOLLOWS:

THAT PART OF THE NORTH 1303.0 FEET (MEASURED AT RIGHT ANGLES) OF THE NORTHEAST 1/4 OF THE NORTHEAST 1/4 OF SECTION 28, TOWNSHIP 38 NORTH, RANGE 13, EAST OF THE THIRD PRINCIPAL MERIDIAN DESCRIBED AS FOLLOWS: BEGINNING AT A POINT IN THE SOUTH LINE OF THE NORTH 1303.00 FEET (MEASURED AT RIGHT ANGLES) OF THE NORTHEAST 1/4 OF THE NORTHEAST 1/4 OF SECTION 28, AFORESAID, 789.00 FEET WEST OF THE EAST LINE THEREOF; THENCE CONTINUING WEST ALONG SAID SOUTH LINE FOR A DISTANCE OF 368.0 FEET TO A POINT 197.2 FEET EAST OF THE EAST LINE OF A RAILROAD RIGHT-OF-WAY, SAID RAILROAD RIGHT-OF-WAY BEING A LINE DRAWN AT RIGHT ANGLES TO THE NORTH LINE OF SAID SECTION 28 THROUGH A POINT 1343.59 FEET WEST OF THE NORTHEAST CORNER OF SECTION 28, AFORESAID; THENCE NORTH AT RIGHT ANGLES TO SAID SOUTH LINE OF SAID NORTH 1303.0 FEET, FOR A DISTANCE OF 282.72 FEET TO AN INTERSECTION WITH A CURVED LINE CONVEX TO THE SOUTHWEST; THENCE NORTHWESTERLY ALONG A CURVED LINE, WITH A RADIUS OF 259.21 FEET, A DISTANCE OF 263.49 FEET, TO A POINT OF TANGENT; THENCE NORTHWESTERLY ALONG SAID TANGENT LINE 21.03 FEET TO A POINT IN THE RAILROAD RIGHT-OF-WAY, HEREINBEFORE DESCRIBED, SAID POINT BEING 834.59 FEET SOUTH ON THE NORTH LINE OF SECTION 28, AFORESAID; THENCE SOUTHEASTERLY ALONG A CURVED LINE, CONVEX SOUTHWESTERLY, HAVING A RADIUS OF 244.01 FEET, FOR A DISTANCE OF 154.17 FEET TO A POINT OF COMPOUND CURVE; THENCE SOUTHEASTERLY ALONG A CURVE, CONVEX SOUTHWESTERLY, HAVING A RADIUS OF 372.26 FEET, FOR A DISTANCE OF 72.77 FEET, TO A POINT OF COMPOUND CURVE; THENCE SOUTHEASTERLY ALONG A CURVE, CONVEX SOUTHWESTERLY, HAVING A RADIUS OF 244.01 FEET, FOR A DISTANCE OF 97.24 FEET, TO A POINT OF TANGENCY WITH A LINE 1008.0 FEET SOUTH OF AND PARALLEL WITH THE NORTH LINE OF SECTION 28, AFORESAID; THENCE EAST ALONG SAID PARALLEL LINE FOR A DISTANCE OF 195.56 FEET; THENCE SOUTHEASTERLY ALONG A LINE THAT INTERSECTS THE SOUTH LINE OF THE NORTH 1026 FEET OF SAID NORTHEAST 1/4 OF THE NORTHEAST 1/4 AT A DISTANCE OF 121.34 FEET SOUTHEASTERLY 119.36 FEET TO THE WEST LINE OF THE EAST 789.00 FEET OF SAID NORTHEAST 1/4 OF THE NORTHEAST 1/4; THENCE SOUTH ALONG SAID WEST LINE, 277.30 FEET TO THE POINT OF BEGINNING, ALL IN COOK COUNTY, ILLINOIS.

UNOFFICIAL COPY


STATEMENT BY GRANTOR AND GRANTEE

The grantor or his agent affirms that, to the best of his knowledge, the name of the grantee shown on the deed or assignment of beneficial interest in a land trust is either a natural person, an Illinois corporation or foreign corporation authorized to do business or acquire and hold title to real estate in Illinois, a partnership authorized to do business or acquire and hold title to real estate in Illinois, or other entity recognized as a person and authorized to do business or acquire title to real estate under the laws of the State of Illinois.

Dated January 31, 2002 Signature: *Steven Young*
Grantor or Agent

Subscribed and sworn to before me this 31st day of January, 2002

Patricia A. Dillman
Notary Public



The grantee or his agent affirms and verifies that the name of the grantee shown on the deed or assignment of beneficial interest in a land trust is either a natural person, an Illinois corporation or foreign corporation authorized to do business or acquire and hold title to real estate in Illinois, a partnership authorized to do business or acquire and hold title to real estate in Illinois, or other entity recognized as a person and authorized to do business or acquire and hold title to real estate under the laws of the State of Illinois.

Dated January 31, 2002 Signature: *Steven Young*
Grantee or Agent

Subscribed and sworn to before me this 31st day of January, 2002

Patricia A. Dillman
Notary Public



NOTE: Any person who knowingly submits a false statement concerning the identity of a grantee shall be guilty of a Class C misdemeanor for the first offense and of a Class A misdemeanor for subsequent offenses.

[Attach to deed or ABI to be recorded in Cook County, Illinois, if exempt under provisions of Section 4 of the Illinois Real Estate Transfer Tax Act.]