

UNOFFICIAL COPY

TRUSTEE'S DEED

0020546281

3767/0181 11 001 Page 1 of 4
2002-05-13 15:51:04
Cook County Recorder 27.50



0020546281

(Reserved for Recorders Use Only)

THIS INDENTURE, dated May 23, 2001 between **LASALLE BANK NATIONAL ASSOCIATION**, a National Banking Association, successor trustee to **American National Bank and Trust Company of Chicago**, duly authorized to accept and execute trusts within the State of Illinois, not personally but as Trustee under the provisions of a deed or deeds in trust duly recorded and delivered to said Bank in pursuance of a certain **Trust Agreement dated December 9, 1986**, and known as **Trust Number 10071900** party of the first part, and **420 May Street, L. L. C.**, an **Illinois Limited Liability Company**, 420 North May Street, Chicago, Il.

party/parties of the second part. WITNESSETH, that said party of the first part, in consideration of the sum of TEN (\$10.00) Dollars and other good and valuable consideration in hand paid, does hereby convey and **QUIT-CLAIM** unto said party/parties of the second part, the following described real estate, situated in Cook County, Illinois, to-wit:

SEE EXHIBIT A ATTACHED HERETO FOR LEGAL DESCRIPTION AND SUBJECT TO PROVISIONS

Commonly Known As: 420 North May Street, Chicago, Il.

Property Index Numbers : 17-08-254-012-0000, 17-08-254-011-0000, 17-08-254-004-0000, 17-08-254-018-0000, 17-08-254-017-0000, 17-08-254-014-0000

together with the tenements and appurtenances thereunto belonging.

TO HAVE AND TO HOLD, the same unto said party of the second part, and to the proper use, benefit and behoof, forever, of said party of the second part.

This deed is executed by the party of the first part, as Trustee, as aforesaid, pursuant to and in the exercise of the power and authority granted to and vested in it by the terms of said Deed or Deeds in Trust and the provisions of said Trust Agreement above mentioned, and of every other power and authority thereunto enabling. This deed is made subject to the liens of all trust deeds and/or mortgages upon said real estate, if any, recorded or registered in said county.

IN WITNESS WHEREOF, said party of the first part has caused its corporate seal to be hereto affixed, and has caused its name to be signed to these presents by one of its officers, the day and year first above written.

LASALLE BANK NATIONAL ASSOCIATION, as trustee and not personally,

By: Georgeann C. Losurdo
Authorized Signature

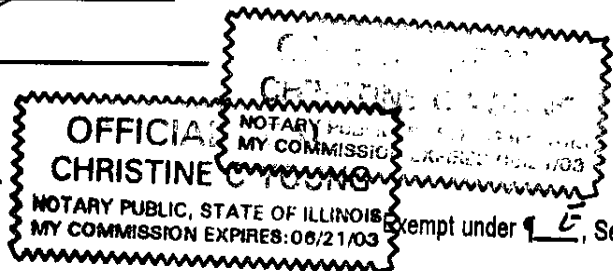
Prepared By: **LASALLE BANK NATIONAL ASSOCIATION, 135 S. LASALLE ST, SUITE 2500, CHICAGO IL 60603**

STATE OF ILLINOIS) I, the undersigned, a Notary Public in and for said County and State, do hereby certify
COUNTY OF COOK) **GEORGEANN C. LOSURDO, AN OFFICER** of LaSalle Bank National Association personally known to me to be the same person whose name is subscribed to the foregoing instrument, appeared before me this day in person and acknowledged that said officer of said association signed and delivered this instrument as a free and voluntary act, for the uses and purposes therein set forth.

GIVEN under my hand and seal this 1ST day of June, 2001

[Signature]
NOTARY PUBLIC

MAIL TO: Ms. Susan Ghelerter
Fuchs & Roselli, Ltd.
440 West Randolph
Suite 500
Chicago, IL 60606
SEND FUTURE TAX BILLS TO:
420 May Street, Chicago, IL 60606
420 North May Street
Chicago, Illinois



Exempt under 1, Sec. 4, Real Estate Transfer Tax Act

Rev. 8/00 Dated: 5/27/02 [Signature]
Signed: Attorney in Agent

Date: _____ Sign: _____

5. THE LAND REFERRED TO IN THIS COMMITMENT IS DESCRIBED AS FOLLOWS: 20546281

PARCEL 1:

SUB-LOTS 1, 2, 3, 4, 5, AND 6 IN C. J. HULLS SUBDIVISION OF LOTS 4 AND 5 IN BLOCK 8 IN OGDEN ADDITION TO CHICAGO, IN SECTION 8, TOWNSHIP 39 NORTH, RANGE 14 EAST OF THE THIRD PRINCIPAL MERIDIAN, ALSO LOTS 15, 16, 17 AND 18 IN THE SUBDIVISION BY THE COMMISSIONERS IN PARTITION IN CASE 23474 IN CIRCUIT COURT OF COOK COUNTY, ILLINOIS OF THE SOUTHWOOD 3 ACRES IN THE SOUTH WEST CORNER OF THE NORTHEAST 1/4 OF SECTION 8, TOWNSHIP 39 NORTH, RANGE 14 EAST OF THE THIRD PRINCIPAL MERIDIAN, ALSO PRIVATE ALLEY LYING WEST AND ADJOINING SAID LOTS 1 TO 6 INCLUSIVE IN SAID C. J. HULL'S SUBDIVISION AFORESAID ALSO THE SOUTH 1/2 OF THE EAST AND WEST 18 FOOT VACATED PUBLIC ALLEY LYING NORTH OF AND ADJOINING THE NORTH LINE, AND SAID NORTH LINE EXTENDED WEST TO THE WEST LINE OF SAID PRIVATE ALLEY, OF AFORESAID LOT 6 IN C. J. HULLS SUBDIVISION AND THE SOUTH 1/2 OF THE EAST AND WEST 19 FEET VACATED PUBLIC ALLEY LYING NORTH OF AND ADJOINING AFORESAID LOTS 15, 16, 17 AND 18 IN THE SUBDIVISION BY COMMISSIONERS IN COOK COUNTY, ILLINOIS.

PARCEL 2:

ALL THAT PART OF LOTS 7 TO 19 INCLUSIVE IN COLGATE'S RESUBDIVISION OF LOTS 6 TO 14 INCLUSIVE IN THE SUBDIVISION BY THE COMMISSIONERS, IN PARTITION IN CASE 23474 CIRCUIT COURT OF COOK COUNTY, ILLINOIS OF THE SOUTHWOOD 3 ACRES IN THE SOUTH WEST CORNER OF THE NORTHEAST 1/4 OF SECTION 8, TOWNSHIP 39 NORTH, RANGE 14 EAST OF THE THIRD PRINCIPAL MERIDIAN AND ALSO OF THE VACATED ALLEY LYING EAST OF LOTS 9 TO 16 IN THE ABOVE SAID RESUBDIVISION, AND ALSO OF THE SOUTH 1/2 OF THE EAST AND WEST 19 FOOT VACATED PUBLIC ALLEY LYING SOUTH OF AND ADJOINING LOTS 22 AND 23 IN THE SUBDIVISION BY THE COMMISSIONERS IN PARTITION IN CASE 23474 CIRCUIT COURT OF THE SOUTHWOOD 3 ACRES IN THE SOUTH WEST CORNER OF THE NORTHEAST 1/4 OF SECTION 8, TOWNSHIP 39 NORTH, RANGE 14 EAST OF THE THIRD PRINCIPAL MERIDIAN, BOUNDED AND DESCRIBED AS FOLLOWS:

BEGINNING AT THE POINT OF INTERSECTION OF THE CENTER LINE OF AFORESAID EAST AND WEST 19 FOOT VACATED ALLEY AND THE EAST LINE EXTENDED NORTH OF SAID LOT 17 IN COLGATE'S RESUBDIVISION; THENCE WEST ALONG SAID CENTER LINE, AND SAID CENTER LINE EXTENDED WEST, OF EAST AND WEST 19 FOOT VACATED PUBLIC ALLEY TO A POINT IN THE WEST LINE OF LOT 2 IN SAID COLGATE'S RESUBDIVISION; THENCE SOUTH ALONG THE WEST LINE OF SAID LOT 2 IN SAID COLGATE'S RESUBDIVISION TO A POINT 150.5 FEET NORTH FROM THE SOUTH WEST CORNER OF LOT 9 IN SAID COLGATE'S RESUBDIVISION; THENCE SOUTHEASTERLY TO A POINT IN THE SOUTH LINE OF SAID LOT 9, 90 FEET EAST FROM THE SOUTH WEST CORNER THEREOF, THENCE EAST ALONG THE SOUTH LINE OF SAID LOT 9, THE VACATED ALLEY AND LOT 19 IN THE SAID COLGATE'S RESUBDIVISION 69.14 FEET MORE OR LESS TO THE SOUTH EAST CORNER OF SAID LOT 19; THENCE NORTH ALONG THE EAST LINE, AND SAID EAST LINE EXTENDS NORTH OF SAID LOTS 19, 18 AND 17 IN SAID RESUBDIVISION TO THE POINT OF BEGINNING, ALL IN COOK COUNTY, ILLINOIS.

PARCEL 3:

THAT PART OF LOT 3 IN BLOCK 8 IN OGDENS ADDITION TO CHICAGO IN THE NORTHEAST 1/4 OF SECTION 8, TOWNSHIP 39 NORTH, RANGE 14 EAST OF THE THIRD PRINCIPAL MERIDIAN LYING SOUTH OF A STRAIGHT LINE DRAWN BETWEEN A POINT ON THE EAST LINE OF RACINE

AVENUE (FORMERLY NORTH CENTER AVENUE) WHICH IS A DISTANCE OF 101.14 FEET SOUTH OF THE SOUTH LINE OF HUBBARD STREET (FORMERLY AUSTIN AVENUE) AND A POINT ON THE WEST LINE OF MAY STREET WHICH IS A DISTANCE OF 100.97 FEET SOUTH OF THE SAID SOUTH LINE OF HUBBARD STREET, (FORMERLY AUSTIN AVENUE) ALSO THE NORTH 1/2 OF THE VACATED EAST AND WEST ALLEY ADJACENT TO THE SOUTH LINE OF SAID LOT 3 IN COOK COUNTY, ILLINOIS.

PARCEL 4:

20546281

THAT PART OF LOT 5 AND LOTS 19 TO 23 (BOTH INCLUSIVE) AND THE VACATED NORTH AND SOUTH ALLEY ADJACENT TO THE WEST LINE OF SAID LOT 23 AND ADJACENT TO THE SAID WEST LINE OF LOT 23 PRODUCED SOUTH TO THE CENTER LINE OF THE VACATED EAST AND WEST ALLEY IN THE SUBDIVISION BY THE COMMISSIONERS IN PARTITION CASE NO. 23474 IN THE CIRCUIT COURT OF COOK COUNTY, ILLINOIS OF THE 3 ACRES IN THE SOUTH WEST CORNER OF THE NORTHEAST 1/4 OF SECTION 8, TOWNSHIP 39 NORTH, RANGE 14 EAST OF THE THIRD PRINCIPAL MERIDIAN LYING SOUTH OF A STRAIGHT LINE DRAWN BETWEEN A POINT ON THE EAST LINE OF RACINE AVENUE, (FORMERLY NORTH CENTER AVENUE) WHICH IS A DISTANCE OF 101.14 FEET SOUTH OF THE SOUTH LINE OF HUBBARD STREET (FORMERLY AUSTIN AVENUE) AND A POINT ON THE WEST LINE OF MAY STREET WHICH IS A DISTANCE OF 100.97 FEET SOUTH OF THE SAID SOUTH LINE OF HUBBARD STREET (FORMERLY AUSTIN AVENUE) ALSO ALL OF THE NORTH 1/2 OF VACATED EAST AND WEST ALLEY ADJACENT TO THE SOUTH LINE OF SAID LOTS 19 TO 23 IN COOK COUNTY, ILLINOIS.

PARCEL 5:

LOTS 1, 2, 15 AND 16 IN COLGATE'S RESUBDIVISION OF LOTS 6 TO 15 INCLUSIVE, IN THE CIRCUIT COURT PARTITION OF 3 ACRES IN THE SOUTH WEST CORNER OF THE NORTHEAST 1/4 OF SECTION 8, TOWNSHIP 39 NORTH, RANGE 14 EAST OF THE THIRD PRINCIPAL MERIDIAN (EXCEPTING THE PART OF AFORESAID LOTS 2 AND 15 WHICH LIES SOUTH OF THE CENTER LINE PRODUCED WEST OF THE VACATED EAST AND WEST ALLEY WHICH LIES SOUTH OF AND ADJACENT TO LOT 23 IN AFORESAID CIRCUIT COURT PARTITION) IN COOK COUNTY, ILLINOIS.

20546281

UNOFFICIAL COPY

20546281

STATEMENT BY GRANTOR AND GRANTEE

The grantor or his agent affirms that, to the best of his knowledge, the name of the grantee shown on the deed or assignment of beneficial interest in a land trust is either a natural person, an Illinois corporation or foreign corporation authorized to do business or acquire and hold title to real estate in Illinois, a partnership authorized to do business or acquire and hold title to real estate in Illinois, or other entity recognized as a person and authorized to do business or acquire title to real estate under the laws of the State of Illinois.

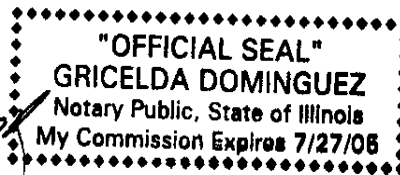
Dated: May 2, 2002

Signature: Susan Miller
Grantor or Agent

Subscribed and sworn to before me by the
said Agent this
2nd day of May, 2002

Notary Public

Gracela Dominguez



The grantee or his agent affirms and verifies that the name of the grantee shown on the deed or assignment of beneficial interest in a land trust is either a natural person, an Illinois corporation or foreign corporation authorized to do business or acquire and hold title to real estate in Illinois, a partnership authorized to do business or acquire and hold title to real estate in Illinois, or other entity recognized as a person and authorized to do business or acquire title to real estate under the laws of the State of Illinois.


Dated: May 2, 2002

Signature: Susan Miller
Grantor or Agent

Subscribed and sworn to before me by the
said Agent
this 2nd day of May, 2002.

Notary Public

Gracela Dominguez



NOTE: Any person who knowingly submits a false statement concerning the identity of a grantee shall be guilty of a Class C misdemeanor for the first offense and of a Class A misdemeanor for subsequent offenses.

(Attach to deed or ABI to be recorded in Cook County, Illinois if exempt under provisions of Section 4 of the Illinois Real Estate Transfer Tax Act.)

UNOFFICIAL COPY

Property of Cook County Clerk's Office