

UNOFFICIAL COPY

0020511553

8170/0045 87 006 Page 1 of 4

2002-05-06 12:23:09

Cook County Recorder 27.50

TRUSTEE'S DEED

THE GRANTORS, Priestly M. Schweich as Trustee, under the **PRIESTLY M. SCHWEICH LIVING TRUST** DATED July 24, 2001 of 1435-G S. Prairie Ave., of the City of Chicago, Cook County, Illinois, and Joan C. Yates as Trustee, under the **JOAN C. YATES LIVING TRUST** DATED July

**COOK COUNTY
RECORDER
EUGENE "GENE" MOORE
SKOKIE OFFICE**



0020511553

24, 2001 of 2821-A S. Michigan Ave., of the City of Chicago, Cook County, Illinois for and in consideration of One Dollar, and other good and valuable consideration paid in hand, convey and **WARRANT** to:

PRIESTLY M. SCHWEICH and **JOAN C. YATES**, as joint tenants and not as tenants in common, of 1435-G S. Prairie Ave., City of Chicago, Illinois 60605, and of 2821-A S. Michigan, City of Chicago, Illinois 60616 respectively all interest in the following described real estate in Cook County, Illinois, to wit:

SEE ATTACHED FOR LEGAL DESCRIPTION

PIN # 17-22-110-027-1032

Property Address: 1435-G South Prairie Avenue, Chicago, Illinois 60605

TO HAVE AND TO HOLD the aforesaid property forever together with the tenements and appurtenances thereto belonging. This deed is executed by me Trustee, pursuant to and in exercise of the power and authority granted to and vested in it by the terms of a deed or deeds in trust duly recorded and the provisions of said Trust Agreement above mentioned, and of every other power and authority thereto enabling, subject, however to the liens of all trust deeds and/or mortgages upon said real estate, if any, of record in said country; all unpaid general taxes and special assessments and other liens and claims of every kind; pending litigation, if any, affecting the said real estate; building lines, building, liquor and other restrictions of record, if any; party walls, party wall rights and party wall agreements, if any; zoning and building laws and ordinances; mechanics' lien claims, if any; easements of record, if any; and rights and claims of parties in possession.

It is expressly understood and agreed by and between the parties hereto, anything herein to the contrary notwithstanding, that each and all of the warranties, indemnities, representations, covenants, undertakings and agreements herein made on the part of the Trustee while in form purporting to be warranties, indemnities, representations, covenants, undertakings and agreements of said Trustee are nevertheless each and every one of them, made and intended not as personal warranties, indemnities, representations, covenants, undertakings and agreements by the Trustee or for the purpose or with the intention of binding said Trustee personally but are made and intended for the purpose of binding only that portion of the trust property specifically described herein, and this instrument executed and delivered by said Trustee not in its own right, but solely in the exercise of the powers conferred upon it as such Trustee and that no personal liability or personal responsibility is assumed by nor shall at any time be asserted

UNOFFICIAL COPY

or enforceable against the Trustees or any of the beneficiaries under said Trust Agreement, on account of this instrument or on account of any warranty, indemnity, representation, covenant, undertaking or agreement of the said Trustee in this instrument contained, either expressed or implied, all such personal liability, if any, being expressly waived and released.

Dated this 30th day of April, 2002.

Priestly M. Schweich

PRIESTLY M. SCHWEICH, Trustee

Joan C. Yates

JOAN C. YATES, Trustee

EXEMPTION STATEMENT: Exempt under Illinois Real Estate Transfer Tax Act, Sec. 4, Par. E and Cook County Ordinance 95104, Par. 4.


Signed: Mary Ann Shesek

Dated: 4-30-02

State of Illinois)
) ss.
County of Cook)

I am a notary public for the County and State above. I certify PRIESTLY M. SCHWEICH and JOAN C. YATES, personally known to me or presented identification as such to be the same persons whose names are subscribed to the foregoing instrument, appeared before me on the date below and acknowledged that they signed and delivered the instrument as their free and voluntary act, for the uses and purposes therein set forth, including the release and waiver of the right of homestead. Given under my hand and official seal, this 30th day of April, 2002. My commission expires: 6-4-2005.

Mary Ann Shesek
NOTARY PUBLIC



This instrument was prepared by Teresa Nuccio, Esq., TERESA NUCCIO, P.C., 1460 Renaissance Drive, Suite 105, Park Ridge, Illinois 60068, without the benefit of a title examination. The property description was furnished by the parties herein, and the attorney preparing this deed does not certify the accuracy of it.



When Recorded Mail to: Teresa Nuccio, P.C., 1460 Renaissance Drive, Suite 105, Park Ridge, IL 60068

Mail tax bills to: Mr. Priestly M. Schweich, 1435-G South Prairie Avenue, Chicago, IL 60605

UNOFFICIAL COPY

LEGAL DESCRIPTION

PARCEL 1:

UNIT D-48 IN PRAIRIE PLACE CONDOMINIUM AS DELINEATED ON THE PLAT OF SURVEY OF THE FOLLOWING DESCRIBED PARCEL OF REAL ESTATE:

THAT PART OF LOT 2 IN PRAIRIE PLACE TOWNHOMES SUBDIVISION BEING A SUBDIVISION IN THE NORTHWEST FRACTIONAL QUARTER OF SECTION 22, TOWNSHIP 39 NORTH, RANGE 14, EAST OF THE THIRD PRINCIPAL MERIDIAN, DESCRIBED AS FOLLOWS: BEGINNING AT THE NORTHEAST CORNER OF LOT 1 IN SAID SUBDIVISION; THENCE NORTH 00 DEGREES 01 MINUTES 19 SECONDS EAST ALONG THE NORTHERLY EXTENSION OF THE EAST LINE OF SAID LOT 1 FOR A DISTANCE OF 56.00 FEET; THENCE SOUTH 89 DEGREES 58 MINUTES 41 SECONDS EAST 102.21 FEET; THENCE SOUTH 00 DEGREES 01 MINUTES 19 SECONDS WEST 124.00 FEET; THENCE NORTH 89 DEGREES 58 MINUTES 41 SECONDS WEST 102.21 FEET TO THE EAST LINE OF SAID LOT 1; THENCE NORTH 00 DEGREES 01 MINUTES 19 SECONDS EAST ALONG SAID EAST LINE 68.00 FEET THEREON TO THE POINT OF BEGINNING, IN COOK COUNTY, ILLINOIS.

ALSO

THAT PART OF LOT 2 IN PRAIRIE PLACE TOWNHOMES SUBDIVISION, BEING A SUBDIVISION IN THE NORTHWEST FRACTIONAL QUARTER OF SECTION 22, TOWNSHIP 39 NORTH, RANGE 14, EAST OF THE THIRD PRINCIPAL MERIDIAN, DESCRIBED AS FOLLOWS: BEGINNING AT THE NORTHEAST CORNER OF LOT 1 IN SAID SUBDIVISION; THENCE NORTH 00 DEGREES 01 MINUTES 19 SECONDS EAST ALONG THE NORTHERLY EXTENSION OF THE EAST LINE OF SAID

LOT 1 FOR A DISTANCE OF 175.0 FEET TO THE NORTH LINE OF LOT 2; THENCE NORTH 89 DEGREES 58 MINUTES 41 SECONDS WEST ALONG SAID NORTH LINE 75.0 FEET TO THE NORTHWEST CORNER OF LOT 2; THENCE SOUTH 00 DEGREES 01 MINUTES 19 SECONDS WEST ALONG THE WEST LINE OF LOT 2 AFORESAID 175.0 FEET TO THE NORTHWEST CORNER OF LOT 1; THENCE SOUTH 89 DEGREES 58 MINUTES 41 SECONDS EAST ALONG SAID NORTH LINE 75.0 FEET TO THE POINT OF BEGINNING, IN COOK COUNTY, ILLINOIS.

ALSO

THAT PART OF LOT 2 IN PRAIRIE PLACE TOWNHOMES SUBDIVISION TOGETHER WITH PART OF THE FORMER LANDS OF THE ILLINOIS CENTRAL RAILROAD IN THE NORTHWEST FRACTIONAL QUARTER OF SECTION 22, TOWNSHIP 39 NORTH, RANGE 14, EAST OF THE THIRD PRINCIPAL MERIDIAN, DESCRIBED AS FOLLOWS: COMMENCING AT THE NORTHEAST CORNER OF LOT 1 IN PRAIRIE PLACE TOWNHOMES SUBDIVISION AFORESAID; THENCE SOUTH 00 DEGREES 01 MINUTES 19 SECONDS WEST 68 FEET ALONG THE EAST LINE OF SAID LOT 1; THENCE SOUTH 89 DEGREES 58 MINUTES 41 SECONDS EAST 102.21 FEET TO THE POINT OF BEGINNING; THENCE CONTINUING SOUTH 89 DEGREES 58 MINUTES 41 SECONDS EAST 101.21 FEET; THENCE NORTH 00 DEGREES 12 MINUTES 58 SECONDS WEST 24.18 FEET; THENCE NORTHWESTERLY 99.92 FEET ALONG THE ARC OF A CIRCLE CONVEX NORTHEASTERLY AND HAVING A RADIUS OF 1,400.69 FEET (THE CHORD OF SAID ARC BEARING NORTH 02 DEGREES 15 MINUTES 36 SECONDS EAST 99.90 FEET); THENCE NORTH 89 DEGREES 58 MINUTES 41 SECONDS WEST 97.13 FEET; THENCE SOUTH 00 DEGREES 01 MINUTES 19 SECONDS WEST 124 FEET TO THE POINT OF BEGINNING, IN COOK COUNTY, ILLINOIS.

ALSO

LOT 1 IN PRAIRIE PLACE TOWNHOMES SUBDIVISION, BEING A SUBDIVISION IN THE NORTHWEST FRACTIONAL QUARTER OF SECTION 22, TOWNSHIP 39 NORTH, RANGE 14, EAST OF THE THIRD PRINCIPAL MERIDIAN, RECORDED MARCH 3, 1995 AS DOCUMENT NUMBER 95150205, IN COOK COUNTY, ILLINOIS.

WHICH PLAT OF SURVEY IS ATTACHED AS EXHIBIT "E" TO THE DECLARATION OF CONDOMINIUM RECORDED APRIL 29, 1996 IN THE OFFICE OF THE RECORDER OF DEEDS OF COOK COUNTY, ILLINOIS AS DOCUMENT NUMBER 96318235, AS AMENDED BY THE CORRECTION TO DECLARATION RECORDED IN THE RECORDER'S OFFICE ON MAY 21, 1996, AS DOCUMENT NUMBER 96385673, AND AMENDED BY THE FIRST AMENDMENT RECORDED IN THE RECORDER'S OFFICE ON NOVEMBER 25, 1996 AS DOCUMENT NUMBER 96895524, AND AMENDED BY THE SECOND AMENDMENT RECORDED IN THE RECORDER'S OFFICE ON DECEMBER 1, 1997 AS DOCUMENT NUMBER 97895567, AMENDED BY THE THIRD AMENDMENT RECORDED IN THE RECORDER'S OFFICE ON JANUARY 29, 1998 AS DOCUMENT NUMBER 98078464, AS AMENDED FROM TIME TO TIME; TOGETHER WITH ITS UNDIVIDED PERCENTAGE INTEREST IN SAID PARCEL ALL THE PROPERTY AND SPACE COMPRISING ALL THE UNITS THEREOF AS DEFINED AND SET FORTH IN SAID DECLARATION AND SURVEY.

PARCEL 2:

NON-EXCLUSIVE EASEMENT FOR THE BENEFIT OF PARCEL 1 FOR INGRESS AND EGRESS OVER, UPON AND ACROSS THE EASEMENT PARCEL AS CREATED AND SET OUT IN THE GRANT OF EASEMENT DATED DECEMBER 20, 1994 AND RECORDED DECEMBER 29, 1994 AS DOCUMENT NUMBER 04080035.

0020511553

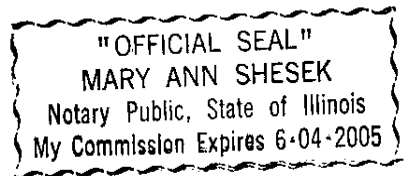
Page 3 of 4

STATEMENT BY GRANTOR AND GRANTEE

The Grantor or his agent affirms that, to the best of his knowledge, the name of the Grantee shown on the deed or assignment of beneficial interest in a land trust is either a natural person, an Illinois corporation or foreign corporation authorized to do business or acquire and hold title to real estate in Illinois, a partnership authorized to do business or acquire and hold real estate in Illinois, or other entity recognized as a person and authorized to do business or acquire title to real estate under the laws of the State of Illinois.

Dated 5/2, 2002 Signature Teena Whittenhall
Grantor or Agent

Subscribed and sworn to before me by the said agent this 2nd day of May, 2002.




Notary Public Mary Ann Shesek

The Grantee or his agent affirms that, to the best of his knowledge, the name of the Grantee shown on the deed or assignment of beneficial interest in a land trust is either a natural person, an Illinois corporation or foreign corporation authorized to do business or acquire and hold title to real estate in Illinois, a partnership authorized to do business or acquire and hold real estate in Illinois, or other entity recognized as a person and authorized to do business or acquire title to real estate under the laws of Illinois.

Dated 5/2, 2002 Signature Teena Whittenhall
Grantee or Agent

Subscribed and sworn to before me by the said agent this 2nd day of May, 2002.



Notary Public Mary Ann Shesek

Note: Any person who knowingly submits a false statement concerning the identity of a grantee shall be guilty of a Class C misdemeanor for the first offense and of a Class A misdemeanor for subsequent offenses.

(Attach to deed or ABI to be recorded in Cook County, Illinois, if exempt under the provisions of Section 4 of the Illinois Real Estate Transfer Tax Act.)-