


UNOFFICIAL COPY

0020525311

3/31/0064 90 001 Page 1 of 2
2002-05-08 10:32:55
Cook County Recorder 23.50

RELEASE OF MORTGAGE
OR TRUST DEED
LOAN NO.: 0007105258

DRAFTED BY:
DANIELLE RIDER
ABN AMRO MORTGAGE GROUP
2600 WEST BIG BEAVER
TROY, MI 48084



0020525311

After Recording Mail To:
Steven F Skrezyna
Lorraine Skrezyna
6214 Edgebrook Ln W
Indian Head Park IL 60525


In consideration of the payment and full satisfaction of the debt secured by the Mortgage executed by STEVEN F. SKREZYNA AND LORRAINE SKREZYNA, HUSBAND AND WIFE as Mortgagor, and recorded on 01-15-99 as document number 99049883 in the Recorder's Office of COOK County, held by LASALLE HOME MTG. CORP., as mortgagee the undersigned hereby releases said mortgage which formerly encumbered the described real property to wit:


Commonly known as: 6214 Edgebrook Ln W, Indian Head Park IL 60525

PIN Number 18173110660000
PIN Number

The undersigned hereby warrants that it has full right and authority to release said mortgage as successor in interest to the original mortgagee.

Dated April 18, 2002
LaSalle Home Mortgage Corporation

by 
KATHLEEN A. KOZLINSKI
Loan Servicing Officer



STATE OF MICHIGAN) SS
COUNTY OF OAKLAND)

The foregoing instrument was acknowledged before me on April 18, 2002 by KATHLEEN A. KOZLINSKI, Loan Servicing Officer, the foregoing Officer of LaSalle Home Mortgage Corporation, on behalf of said Bank.

RITA D. WALLE
Notary Public, Oakland County, Michigan
My Commission Expires January 13, 2004


Notary Public

STREET ADDRESS: 6214 EDGEBROOK LANE WEST
CITY: INIDAN HEAD PARK COUNTY: COOK
TAX NUMBER: 18-17-311-001-0000

UNIT 1B 99049883

LEGAL DESCRIPTION:

PARCEL 1:
UNIT 1-6214

THAT PART OF LOT 1, IN ASHBROOK SUBDIVISION, BEING A SUBDIVISION IN PART OF THE SOUTHWEST 1/4 OF SECTION 17, TOWNSHIP 38 NORTH, RANGE 12, EAST OF THE THIRD PRINCIPAL MERIDIAN, ACCORDING TO THE PLAT THEREOF RECORDED AS DOCUMENT 96159610, DESCRIBED AS FOLLOWS: COMMENCING AT THE SOUTHWEST CORNER OF SAID LOT 1 AND RUNNING THENCE NORTH 4 DEGREES, 27 MINUTES 12 SECONDS EAST, ALONG THE WEST LINE OF SAID LOT 1, A DISTANCE OF 28.54 FEET, TO THE POINT OF BEGINNING; THENCE SOUTH 85 DEGREES, 32 MINUTES, 48 SECONDS EAST, 52.53 FEET; THENCE NORTH 4 DEGREES, 27 MINUTES, 12 SECONDS EAST, 8.58 FEET; THENCE SOUTH 85 DEGREES, 32 MINUTES, 48 SECONDS EAST, 20.35 FEET; THENCE SOUTH 49 DEGREES, 27 MINUTES, 12 SECONDS EAST, 5.36 FEET; THENCE SOUTH 4 DEGREES, 27 MINUTES, 12 SECONDS WEST, 33.33 FEET, TO THE SOUTH LINE OF SAID LOT 1; THENCE SOUTH 85 DEGREES, 32 MINUTES, 48 SECONDS EAST, ALONG SAID SOUTH LINE, 34.28 FEET, TO THE EAST LINE OF SAID LOT 1, SAID LINE BEING A WEST LINE OF EDGEBROOK LANE; THENCE NORTH 8 DEGREES, 39 MINUTES, 54 SECONDS EAST, ALONG SAID EAST LINE, 47.93 FEET; THENCE NORTH 85 DEGREES, 32 MINUTES, 48 SECONDS WEST, 48.41 FEET; THENCE SOUTH 4 DEGREES, 27 MINUTES, 12 SECONDS WEST, 1.25 FEET; THENCE NORTH 85 DEGREES, 32 MINUTES, 48 SECONDS WEST, 66.06 FEET; TO THE WEST LINE OF SAID LOT 1; THENCE SOUTH 4 DEGREES, 27 MINUTES, 12 SECONDS WEST, ALONG SAID SOUTH LINE 18.01 FEET, MORE OR LESS, TO THE POINT OF BEGINNING, AND LYING BELOW ELEVATION 711.42 FEET, (TOP OF FOUNDATION OF BUILDING 1), ALL IN COOK COUNTY, ILLINOIS.

TOGETHER WITH

THAT PART OF LOT 1, IN ASHBROOK SUBDIVISION, BEING A SUBDIVISION IN PART OF THE SOUTHWEST 1/4 OF SECTION 17, TOWNSHIP 38 NORTH, RANGE 12, EAST OF THE THIRD PRINCIPAL MERIDIAN, ACCORDING TO THE PLAT THEREOF RECORDED AS DOCUMENT 96159610, DESCRIBED AS FOLLOWS: COMMENCING AT THE SOUTHWEST CORNER OF SAID LOT 1 AND RUNNING THENCE NORTH 4 DEGREES, 27 MINUTES, 12 SECONDS, EAST, ALONG THE WEST LINE OF SAID LOT 1, A DISTANCE OF 46.54 FEET; THENCE SOUTH 85 DEGREES, 32 MINUTES, 48 SECONDS EAST, 46.60 FEET TO THE POINT OF BEGINNING; THENCE SOUTH 4 DEGREES, 27 MINUTES, 12 SECONDS WEST, 4.39 FEET; THENCE SOUTH 85 DEGREES, 32 MINUTES, 48 SECONDS EAST, 5.93 FEET; THENCE SOUTH 4 DEGREES, 27 MINUTES, 12 SECONDS WEST, 5.04 FEET; THENCE SOUTH 85 DEGREES, 32 MINUTES, 48 SECONDS EAST, 20.35 FEET; THENCE SOUTH 49 DEGREES, 27 MINUTES, 12 SECONDS EAST, 5.36 FEET; THENCE SOUTH 4 DEGREES, 27 MINUTES, 12 SECONDS WEST, 20.30 FEET; THENCE SOUTH 85 DEGREES, 32 MINUTES, 48 SECONDS EAST, 35.24 FEET, TO THE EAST LINE OF SAID LOT 1, SAID LINE BEING A WEST LINE OF EDGEBROOK LANE; THENCE NORTH 8 DEGREES, 39 MINUTES, 54 SECONDS EAST, ALONG SAID EAST LINE 31.92 FEET; THENCE NORTH 85 DEGREES, 32 MINUTES, 48 SECONDS WEST, 37.59 FEET; THENCE NORTH 4 DEGREES, 27 MINUTES, 12 SECONDS EAST, 2.94 FEET; THENCE NORTH 85 DEGREES, 32 MINUTES, 48 SECONDS WEST, 10.23 FEET; THENCE SOUTH 4 DEGREES, 27 MINUTES, 12 SECONDS WEST, 1.25 FEET; THENCE NORTH 85 DEGREES, 32 MINUTES, 48 SECONDS WEST, 19.84 FEET, MORE OR LESS, TO THE POINT OF BEGINNING, AND LYING BETWEEN ELEVATION 711.42 FEET, (TOP OF FOUNDATION OF BUILDING 1), AND ELEVATION 722.76 FEET, (SECOND FLOOR BUILDING 1), ALL IN COOK COUNTY, ILLINOIS.

TOGETHER WITH

THAT PART OF LOT 1, IN ASHBROOK SUBDIVISION, BEING A SUBDIVISION IN PART OF THE SOUTHWEST 1/4 OF SECTION 17, TOWNSHIP 38 NORTH, RANGE 12, EAST OF THE THIRD PRINCIPAL MERIDIAN, ACCORDING TO THE PLAT THEREOF RECORDED AS DOCUMENT 96159610, DESCRIBED AS FOLLOWS: BEGINNING AT THE SOUTHWEST CORNER OF SAID LOT 1 AND RUNNING THENCE NORTH 4 DEGREES, 27 MINUTES, 12 SECONDS EAST, ALONG THE WEST LINE OF SAID LOT 1, A DISTANCE OF 46.54 FEET, THENCE SOUTH 85 DEGREES, 32 MINUTES, 48 SECONDS EAST, 66.06 FEET; THENCE NORTH 4 DEGREES, 27 MINUTES, 12 SECONDS EAST, 1.25 FEET; THENCE SOUTH 85 DEGREES, 32 MINUTES, 48 SECONDS EAST, 10.61 FEET; THENCE SOUTH 4 DEGREES, 27 MINUTES, 12 SECONDS WEST, 47.79 FEET TO THE SOUTH LINE OF SAID LOT 1; THENCE NORTH 85 DEGREES, 32 MINUTES, 48 SECONDS WEST, ALONG SAID SOUTH LINE, 76.67 FEET, MORE OR LESS, TO THE POINT OF BEGINNING, AND LYING ABOVE ELEVATION 722.76 FEET, (SECOND FLOOR BUILDING 1), ALL IN COOK COUNTY, ILLINOIS.