

UNOFFICIAL COPY

0020677468

4509/0023 48 001 Page 1 of 3
2002-06-18 08:21:36
Cook County Recorder 25.50



0020677468

Recording Requested By:
T.D. SERVICE COMPANY

And When Recorded Mail To:
T.D. Service Company
1820 E. First St., Suite 300
Santa Ana, CA 92705

Loan#: 10223481 RLS#: 1296288



SATISFACTION OF MORTGAGE

KNOW ALL MEN BY THESE PRESENTS: that the undersigned, holder of a certain mortgage, whose parties, dates and recording information are below, does hereby acknowledge that it has received full payment and satisfaction of the same. Accordingly, the County Recorder is hereby authorized and directed to discharge the same upon the record of said mortgage.

Original Mortgagor: DAVID J. FRYCEK AND LYNN M. FRYCEK, HUSBAND AND WIFE

Original Mortgagee: COVEST BANC, N.A.

Mortgage Dated: NOVEMBER 01, 2000

Recorded on: NOVEMBER 22, 2000

as Instrument No. 00920458 in Book No. --- at Page No. ---

and Re-Recorded on: SEPTEMBER 25, 2001 as Instrument No. 0010890925,

Property Address: 5 OLD BARTLETT ROAD, BARRINGTON HILLS, ILLINOIS 60010

County of COOK, State of ILLINOIS


PIN# 01-15-300-016-0000 AND 01-22-100-003-000

Legal Description: See Attached Exhibit

IN WITNESS WHEREOF, THE UNDERSIGNED, BY THE OFFICER DULY AUTHORIZED, HAS DULY EXECUTED THE FOREGOING INSTRUMENT ON MAY 21, 2002

HOMESIDE LENDING, INC.

By:


Julie A. Yates, Vice President

UNOFFICIAL COPY

Loan#: 10223481


RLS#: 1296288

Page 2


State of CALIFORNIA }
County of ORANGE } ss.

On **MAY 21, 2002**, before me, **Steven H. Dang**, personally appeared **Julie A. Yates, Vice President** personally known to me (or proved to me on the basis of satisfactory evidence) to be the person(s) whose name(s) is/are subscribed to the within instrument and acknowledged to me that he/she/they executed the same in his/her/their authorized capacity(ies) and that by his/her/their signature(s) on the instrument the person(s), or the entity upon behalf of which the person(s) acted, executed the instrument.

Witness my hand and official seal.



(Notary Name): **Steven H. Dang**




=====

PREPARED BY: **T.D. Service Company, 1820 E. First St., Suite 300**
Santa Ana, CA 92705 DAWNA HANSON

PROPERTY OF Orange County Clerk's Office

UNOFFICIAL COPY



Property of Cook County Clerk's Office

That part of the Southwest Quarter of Section 15 and the Northwest Quarter of Section 22, Township 42 North, Rand 9 East of the Third Principal Meridian, described as follows: commencing at the intersection of Route 62 {Algonquin Road, Route 63 {Dundee Road}} and Bartlett's Road; and running thence Southwesterly along the center line of Bartlett Road, as now platted and recorded, 1102.68 feet to of the point of beginning; thence on a 86 degrees 30 minutes angle to the left of the last described course, 725 feet; thence on a 86 degrees 42 Minutes angle to the right of the last described course, 299.7 Feet; thence Northwesterly 725 Feet to a point on the center line of Bartlett Road, as now platted and recorded, said point being 300 Feet Southwesterly of the point, as measured on the center line of Bartlett Road; thence Northeasterly along the center line of Bartlett's Road, 300 Feet to the point of beginning, all in Cook County, Illinois.

Property of Cook County Clerk's Office