

UNOFFICIAL COPY

0020625546

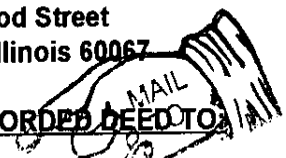
SEND SUBSEQUENT TAX BILLS TO:

Homer and Lisa Coffman
128 E. Wood Street
Palatine, Illinois 60067

4203/0040 05 001 Page 1 of 2
2002-06-04 10:26:07
Cook County Recorder 43.50



MAIL RECORDED DEED TO:



BARRY COLLINS
733 Lee Street
Suite 210
Des Plaines, IL 60016-6405
WARRANTY DEED

2/3
1002071

THE GRANTORS, Kurt M. Lemke and Caryn A. Terrell, of the Village of Palatine, Illinois, for and in consideration of Ten Dollars (\$10.00) and other good and valuable considerations in hand paid, CONVEY and WARRANT to Homer Coffman and Lisa A. Coffman, husband and wife, As joint tenants with rights of survivorship.

2

whose address is, P.O. Box 1397 Des Plaines, Illinois 60017 the following described Real Estate situated in the County of Cook in the State of Illinois, to wit:

SEE ATTACHED FOR LEGAL DESCRIPTION

hereby releasing and waiving all rights under and by virtue of the Homestead Exemption Laws of the State of Illinois.

P. I. N. (s): 02-14-314-012

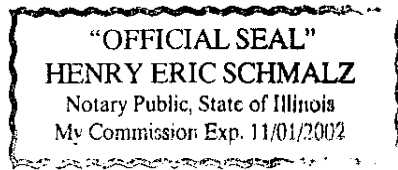
Property address: 128 East Wood Street, Palatine, Illinois 60067

Kurt M. Lemke (SEAL) Caryn A. Terrell (SEAL)
Kurt M. Lemke Caryn A. Terrell

DATED this 8th day of May, 2002

STATE of ILLINOIS, County of Cook, ss. I, the undersigned, a Notary Public in and for said County, in the State aforesaid, DO HEREBY CERTIFY that Kurt M. Lemke and Caryn A. Terrell, husband and wife, are the same persons whose names are subscribed to the foregoing instrument, appeared before me this day in person, and acknowledged that they signed, sealed and delivered the said instrument as their free and voluntary act, for the uses and purposes therein set forth, including the release and waiver of the right of homestead.

Given my hand and official seal,
this 8th day of May, 2002



[Signature]
Notary Public

ATGF, INC.

This instrument was prepared by: ERIC SCHMALZ/jep, 165 E. Palatine Rd., Palatine, IL 60067 (847) 934-0802
3918-A-X

Box 393





UNOFFICIAL COPY

20625546

Legal Description:

Lot 1 in M.E. Meyer's Subdivision, being a subdivision of part of Section 14, Township 42 North, Range 10, East of the Third Principal Meridian, according to the Plat thereof recorded November 7, 1956 as Document Number 1,706,289 in Cook County, Illinois.

P.I.N.:02-14-314-012



Property of Cook County Clerk's Office