

UNOFFICIAL COPY

0020749699

0010 51 001 Page 1 of 4

2002-07-09 10:04:32

Cook County Recorder

15.00

**SUBCONTRACTOR'S RELEASE  
AND FULL SATISFACTION  
OF LIEN**



0020749699

State of Wisconsin )  
(SS  
County of Milwaukee )

David S. Chartier, being first duly sworn, on oath deposes and says:

1. The claimant, Insulation Plus, Milwaukee Insulation Co., Inc., hereby files its Subcontractor's Release and Full Satisfaction of Lien with respect to National International Roofing Corporation, 11804 S. Route 47, Huntley, Illinois 60042 (herein, Contractor) and Equity Properties and Development Limited Partnership, Two North Riverside Plaza, Chicago, Illinois 60606, (herein, Owner), and states.

2. Said Claim For Lien was recorded at the Cook County Recorder of Deeds on May 3, 2002 at 11:47:29 as number 0020507396, in the sum of \$175,000.00, and is now fully settled, released and satisfied.

3. Permanent Index Numbers: 19-27-100-051-0000, 19-27-100-051, 19-27-304-017, 019, 022, 023, 025, 026, 027, 035 and 036.

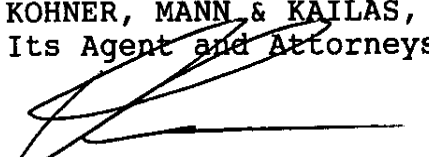
4. Common Address: 7601 S. Cicero, Chicago, Illinois (Ford City Shopping Center).

5. Legal description is attached hereto.

Insulation Plus, Milwaukee  
Insulation Co., Inc.

BY: KOHNER, MANN & KAILAS, S.C.  
Its Agent and Attorneys

PER:

  
\_\_\_\_\_  
David S. Chartier  
1572 East Capitol Drive  
P.O. Box 11982  
Milwaukee, WI 53211-0982  
(414) 962-5110

# UNOFFICIAL COPY

20749699


State of Wisconsin )  
                                          ) (SS  
County of Milwaukee )

The affiant, David S. Chartier, being first duly sworn on oath, deposes and states that he is the attorney for the claimant; that he has read the foregoing Subcontractor's Release And full Satisfaction of Lien and knows the contents thereof and that all the statements therein contained are true.

  
\_\_\_\_\_

David S. Chartier


Subscribed and sworn to before  
me this 27th day of June, 2002.

  
\_\_\_\_\_  
Notary Public, Milwaukee County, WI  
My Commission: 4-9-08

THIS INSTRUMENT WAS PREPARED BY  
AND AFTER RECORDING RETURN TO:

David S. Chartier, Esq.  
Kohner, Mann & Kailas, S.C.  
1572 East Capitol Drive  
P.O. Box 11982  
Milwaukee, WI 53211-0982


8019048B.1/DSC



UNOFFICIAL COPY

5/2

Property of Cook County Clerk's Office





UNOFFICIAL COPY

20749699

TRACT INDEX SEARCH

Legal Description:

LINE "A"), A DISTANCE OF 70.36 FEET TO AN INTERSECTION WITH THE EAST FACE OF AN EXISTING BUILDING; THENCE NORTH ALONG SAID EAST FACE AND ALONG THE NORTHWARD EXTENSION OF SAID EAST FACE (BEING A LINE 420.19 FEET EAST FROM AND PARALLEL WITH THE WEST LINE OF SECTION 27, A DISTANCE OF 17.31 FEET TO A POINT ON THE AFOREMENTIONED SOUTH LINE OF LOT 1; THENCE WEST ALONG SAID SOUTH LINE, A DISTANCE OF 169.89 FEET TO AN INTERSECTION WITH THE SOUTHWARD EXTENSION OF THE EAST LINE OF LOT 4 IN "FORD CITY SUBDIVISION" AFORESAID; THENCE NORTH ALONG SAID SOUTHWARD EXTENSION, A DISTANCE OF 4.73 FEET TO THE SOUTHEAST CORNER OF SAID LOT 4 IN "FORD CITY SUBDIVISION" AFORESAID; THENCE WEST ALONG THE SOUTH LINE OF SAID LOT 4, A DISTANCE OF 165.30 FEET TO A POINT OF CURVE IN SAID SOUTHERLY LINE; THENCE NORTHWESTWARDLY ALONG SAID SOUTHERLY LINE, SAID SOUTHERLY LINE BEING HERE AN ARC OF A CIRCLE, CONVEX TO THE SOUTHWEST AND HAVING A RADIUS OF 25.00 FEET, AN ARC DISTANCE OF 39.27 FEET TO AN INTERSECTION WITH THE WEST LINE OF SAID LOT 4, BEING ALSO THE EAST LINE OF SAID CICERO AVENUE (SAID EAST LINE OF SAID CICERO AVENUE BEING A LINE 60.00 FEET EAST FROM AND PARALLEL WITH THE WEST LINE OF SECTION 27); THENCE SOUTH ALONG SAID EAST LINE OF SOUTH CICERO AVENUE (SAID EAST LINE BEING ALSO THE WEST LINE OF SAID LOT 2 IN "FORD CITY SUBDIVISION"), A DISTANCE OF 1810.64 FEET TO THE SOUTHWEST CORNER OF SAID LOT 2, SAID SOUTHWEST CORNER BEING A POINT WHICH IS 198.82 FEET, AS MEASURED ALONG THE SOUTHWARD EXTENSION OF SAID EAST LINE OF SOUTH CICERO AVENUE, NORTH OF THE INTERSECTION OF SAID SOUTHWARD EXTENSION WITH THE SOUTH LINE OF THE NORTH HALF OF THE SOUTHWEST QUARTER OF SAID SECTION 27; THENCE SOUTHEASTWARDLY ALONG THE SOUTHERLY LINE OF SAID LOT 2 (SAID SOUTHERLY LINE BEING HERE THE NORTHERLY LINE OF WEST 77TH STREET DEDICATED BY DOCUMENT NUMBER 13112543), A DISTANCE OF 760.75 FEET TO AN ANGLE POINT IN SAID SOUTHERLY LINE OF SAID LOT 2; THENCE SOUTHWARDLY ALONG A STRAIGHT LINE, SAID LINE BEING PERPENDICULAR TO SAID SOUTH LINE OF THE NORTH 1/2 OF THE SOUTHWEST 1/4 OF SECTION 27, A DISTANCE OF 77.00 FEET TO AN INTERSECTION WITH A LINE WHICH IS 33.00 FEET NORTH OF AND PARALLEL WITH SAID SOUTH LINE OF THE NORTH 1/2 OF THE SOUTHWEST 1/4 OF SECTION 27, SAID POINT OF INTERSECTION BEING 265.00 FEET, AS MEASURED ALONG SAID PARALLEL LINE, EAST OF THE INTERSECTION OF SAID PARALLEL LINE WITH A LINE WHICH IS 50.00 FEET EAST OF AND PARALLEL WITH SAID WEST LINE OF SECTION 27; THENCE EASTWARDLY ALONG SAID LINE WHICH IS 33.00 FEET NORTH OF AND PARALLEL WITH SAID SOUTH LINE OF THE NORTH 1/2 OF THE SOUTHWEST 1/4 OF SECTION 27 (SAID LINE BEING HERE ALSO THE SOUTH LINE OF SAID LOT 2), A DISTANCE OF 512.33 FEET TO AN INTERSECTION WITH THE EAST LINE OF THE WEST 1/2 OF THE NORTH 1/2 OF THE SOUTHWEST 1/4 OF SECTION 27; THENCE SOUTHWARDLY ALONG SAID EAST LINE OF THE WEST 1/2 OF THE NORTH 1/2 OF THE SOUTHWEST 1/4 OF SECTION 27, A DISTANCE OF 33.00 FEET TO THE SOUTHEAST CORNER OF THE WEST 1/2 OF THE NORTH 1/2 OF THE SOUTHWEST 1/4, SAID SOUTHEAST CORNER BEING ALSO AN ANGLE POINT IN SAID SOUTHERLY LINE OF LOT 2; THENCE EASTWARDLY ALONG SAID SOUTH LINE OF THE NORTH 1/2 OF SAID SOUTHWEST 1/4, BEING ALSO THE SOUTHERLY LINE OF LOT 2, A DISTANCE OF 1178.70 FEET TO THE SOUTHEAST CORNER OF SAID LOT 2, SAID SOUTHEAST CORNER OF LOT 2 BEING 700.55 FEET, MEASURED PERPENDICULARLY, SOUTH OF SAID LINE "A"; THENCE NORTH ALONG SAID EAST LINE OF LOT 2 (SAID EAST LINE BEING A LINE WHICH IS 2506.00 FEET, MEASURED PERPENDICULARLY, EAST FROM SAID WEST LINE OF SECTION 27, A DISTANCE OF 1791.75 FEET TO THE POINT OF BEGINNING, IN COOK COUNTY, ILLINOIS.



TRACT INDEX SEARCH

Order No.: 1401 99563306 SP

Additional Tax Numbers:

20749699

Legal Description:

ADDITIONAL TAX NUMBERS: 19-27-100-051  
19-27-304-017, 019, 022, 023, 025, 026, 027, 035 AND 036

A TRACT OF LAND COMPRISED OF PART OF LOT 1 AND 2 IN "FORD CITY SUBDIVISION" OF PARTS OF THE NORTH 3/4 OF SECTION 27 AND THE SOUTH WEST 1/4 OF SECTION 22, BOTH IN TOWNSHIP 38 NORTH, RANGE 13, EAST OF THE THIRD PRINCIPAL MERIDIAN, ACCORDING TO THE PLAT THEREOF RECORDED APRIL 29, 1986 AS DOCUMENT NUMBER 86166800, IN COOK COUNTY, ILLINOIS, SAID TRACT OF LAND BOUNDED AND DESCRIBED AS FOLLOWS:

BEGINNING AT A POINT ON THE EAST LINE OF LOT 2 IN "FORD CITY SUBDIVISION" WHICH IS 2506.00 FEET, MEASURED PERPENDICULARLY, EAST FROM THE WEST LINE OF SECTION 27, AND 1091.20 FEET, MEASURED PERPENDICULARLY, NORTH FROM A STRAIGHT LINE (HEREINAFTER REFERRED TO AS LINE "A") WHICH EXTENDS FROM A POINT ON SAID WEST LINE OF SECTION 27 WHICH IS 644.66 FEET SOUTH FROM THE NORTHWEST CORNER OF THE SOUTH 1/2 OF SAID SECTION, TO A POINT ON THE EAST LINE OF SAID SECTION 27 WHICH IS 619.17 FEET SOUTH FROM THE NORTHEAST CORNER OF SAID SOUTH 1/2; THENCE WEST ALONG A LINE 1091.20 FEET NORTH FROM AND PARALLEL WITH SAID LINE "A", A DISTANCE OF 324.00 FEET; THENCE NORTH ALONG A LINE WHICH IS 2182.00 FEET EAST FROM AND PARALLEL WITH THE WEST LINE OF SECTION 27), A DISTANCE OF 196.07 FEET TO A POINT ON THE SOUTH LINE OF LOT 1 AFORESAID; THENCE WEST ALONG SAID SOUTH LINE (BEING A LINE 1287.27 FEET NORTH FROM AND PARALLEL WITH LINE "A"), A DISTANCE OF 966.00 FEET; THENCE NORTH ALONG A LINE WHICH IS 1216.00 FEET EAST FROM AND PARALLEL WITH THE WEST LINE OF SECTION 27, A DISTANCE OF 60.73 FEET; THENCE WEST ALONG A LINE WHICH IS 1348.00 FEET NORTH FROM AND PARALLEL WITH LINE "A", A DISTANCE OF 115.60 FEET; THENCE SOUTH ALONG A LINE WHICH IS 1100.40 FEET EAST FROM AND PARALLEL WITH THE WEST LINE OF SECTION 27, A DISTANCE OF 60.73 FEET TO A POINT ON THE AFOREMENTIONED SOUTH LINE OF LOT 1; THENCE WEST ALONG SAID SOUTH LINE, A DISTANCE OF 417.95 FEET; THENCE NORTH ALONG A LINE WHICH IS 682.45 FEET EAST FROM AND PARALLEL WITH THE WEST LINE OF SECTION 27, A DISTANCE OF 30.73 FEET; THENCE WEST ALONG A LINE WHICH IS 1318.00 FEET NORTH FROM AND PARALLEL WITH LINE "A", A DISTANCE OF 39.55 FEET; THENCE SOUTH ALONG A LINE WHICH IS 642.90 FEET EAST FROM AND PARALLEL WITH THE WEST LINE OF SECTION 27, A DISTANCE OF 30.73 FEET TO A POINT ON THE SOUTH LINE OF LOT 1, AFORESAID; THENCE WEST ALONG SAID SOUTH LINE, A DISTANCE OF 152.35 FEET TO AN INTERSECTION WITH THE NORTHWARD EXTENSION OF THE WEST FACE OF AN EXISTING BUILDING; THENCE SOUTH ALONG SAID NORTHWARD EXTENSION AND ALONG SAID WEST FACE (BEING A LINE 490.55 FEET EAST FROM AND PARALLEL WITH THE WEST LINE OF SECTION 27), A DISTANCE OF 17.31 FEET TO AN INTERSECTION WITH THE NORTH FACE OF AN EXISTING BUILDING; THENCE WEST ALONG SAID NORTH FACE (BEING A LINE 1269.96 FEET NORTH FROM AND PARALLEL WITH

CONTINUED ON NEXT PAGE

TALEGAL EU

0207

CHICAGO TITLE

02/13/2002 16:18 FAX 3122233428