

MECHANIC'S LIEN:  
CLAIM

UNOFFICIAL COPY

0020808887

9/90/00 6 49 001 Page 1 of 3

2002-07-24 09:40:11

Cook County Recorder

15.00



0020808887

STATE OF ILLINOIS }  
COUNTY OF Cook }

MIDWEST ACOUSTICS

CLAIMANT

-VS-

CRR Investment Group, Inc.  
Patrick L. Glenn  
Kankakee Federal Savings Bank  
NAB Bank  
CRR DEVELOPMENT LLC

DEFENDANT(S)

The claimant, **MIDWEST ACOUSTICS** of Romeoville, IL 60441, County of **Will**, hereby files a claim for lien against **CRR DEVELOPMENT LLC**, contractor of P.O. Box 2278 , Orland Park, State of IL and **CRR Investment Group, Inc.** Tinley Park, IL 60477 **CRR Investment Group, Inc.** Mokena, IL 60448 **Patrick L. Glenn** Flossmoor, IL 60422 {hereinafter referred to as "owner(s)"} and **Kankakee Federal Savings Bank** Kankakee, IL 60901 **NAB Bank** Chicago, IL 60616 {hereinafter referred to as "lender(s)"} and states:

That on or about **02/12/2002**, the owner owned the following described land in the County of **Cook**, State of Illinois to wit:

Street Address: **Pro-Tyme Billiards 16640 Oak Park Avenue Tinley Park, IL 60477:**

A/K/A: **SEE ATTACHED LEGAL DESCRIPTION**

A/K/A: **TAX # 28-19-300-016; 28-19-300-019**

and **CRR DEVELOPMENT LLC** was the owner's contractor for the improvement thereof. That on or about **02/12/2002**, said contractor made a subcontract with the claimant to provide **labor and material for drywall, acoustical ceilings and hardware** for and in said improvement, and that on or about **04/26/2002** the claimant last performed work on said contract.



Box 10

# UNOFFICIAL COPY

The following amounts are due on said contract:

Contract	\$8,580.00
Extras	\$0.00
Credits	\$0.00
Payments	\$0.00

Total Balance Due ..... \$8,580.00

leaving due, unpaid and owing to the claimant after allowing all credits, the sum of **Eight Thousand Five Hundred Eighty-and no Tenths (\$8,580.00) Dollars**, for which, with interest, the Claimant claims a lien on said land and improvements, and on the moneys or other considerations due or to become due from the owner under said contract against said contractor and owner(s).

MIDWEST ACOUSTICS

X BY: Cesar Vasquez  
~~President G.M.~~

Prepared By:  
MIDWEST ACOUSTICS  
720 Parkwood  
Romeoville, IL 60441

VERIFICATION



State of Illinois

County of Will

The affiant, Warren Meier, being first duly sworn, on oath deposes and says that the affiant is President of the claimant; that the affiant has read the foregoing claim for lien and knows the contents thereof; and that all the statements therein contained are true.


X Cesar Vasquez  
~~President G.M.~~

Subscribed and sworn to  
before me this July 12, 2002  
Cathy L. Donohoe  
Notary Public's Signature



UNOFFICIAL COPY

Property of Cook County Clerk's Office



LEGAL DESCRIPTION

PARCEL 1:

THE NORTH 90 FEET OF THE SOUTH 390 OF THAT PART OF THE SOUTH EAST 1/4 OF THE SOUTHWEST 1/4 OF SECTION 19, TOWNSHIP 36 NORTH, RANGE 13 EAST OF THE THIRD PRINCIPAL MERIDIAN, DESCRIBED AS FOLLOWS:

BEGINNING AT THE SOUTHEAST CORNER OF THE SAID SOUTH EAST 1/4 OF THE SOUTHWEST 1/4 AND RUNNING THENCE WEST ALONG THE SOUTH LINE THEREOF, 316.50 FEET; THENCE NORTH 880.0 FEET TO A POINT BEING 316.37 FEET WEST OF THE EAST LINE OF THE SOUTH EAST 1/4 OF THE SOUTHWEST 1/4 THENCE EAST PARALLEL WITH THE SOUTH LINE OF THE SOUTH EAST 1/4 OF THE SOUTHWEST 1/4, 316.37 FEET, THENCE SOUTH ALONG THE EAST LINE OF THE SAID SOUTH EAST 1/4 OF THE SOUTHWEST 1/4 THENCE 880.0 FEET TO THE POINT OF BEGINNING, (EXCEPT THE EAST 50 FEET THEREOF DEDICATED FOR PUBLIC STREET BY PLAT OF DEDICATION RECORDED AUGUST 7, 1981 AS DOCUMENT 25962561) IN COOK COUNTY, ILLINOIS

PARCEL 2:

THE NORTH 100 FEET OF THE SOUTH 300 FEET OF THAT PART OF THE SOUTH EAST 1/4 OF THE SOUTHWEST 1/4 OF SECTION 19, TOWNSHIP 36 NORTH, RANGE 13, EAST OF THE THIRD PRINCIPAL MERIDIAN, DESCRIBED AS FOLLOWS:

BEGINNING AT THE SOUTHEAST CORNER OF SAID SOUTH EAST 1/4 OF THE SOUTHWEST 1/4, AND RUNNING THENCE WEST ALONG THE SOUTH LINE THEREOF, 316.50 FEET; THENCE NORTH 880.0 FEET TO A POINT BEING 316.37 FEET WEST OF THE EAST LINE OF THE SOUTH EAST 1/4 OF THE SOUTHWEST 1/4; THENCE EAST PARALLEL WITH THE SOUTH LINE OF THE SOUTH EAST 1/4 OF THE SOUTHWEST 1/4, 316.37 FEET; THENCE SOUTH ALONG THE EAST LINE OF THE SAID SOUTH EAST 1/4 OF THE SOUTHWEST 1/4, 880.0 FEET TO THE PLACE OF BEGINNING, EXCEPTING THEREFROM THE EAST 50 FEET THEREOF DEDICATED FOR PUBLIC STREET BY PLAT OF DEDICATION RECORDED JUNE 23, 1981 AS DOCUMENT 25914111, IN COOK COUNTY, ILLINOIS.