

UNOFFICIAL COPY

0020827067

9878/0138 51 001 Page 1 of 2
2002-07-29 13:11:10
Cook County Recorder 23.50



0020827067

Recording Requested by / Return To:
MARY M O'MALLEY
4147 West 147th Street, MIDLOTHIAN, IL 60445
90724 1030590

Release Of Mortgage

WHEREAS the indebtedness secured by the mortgage described below has been fully paid and satisfied, the undersigned owner and holder of the debt does hereby release and discharge the mortgage.

Original Mortgagee: NORWEST MORTGAGE INC

Original Mortgagor: MARY M O'MALLEY

Recorded in Cook County, Illinois, on 02/18/93 as Instrument # 93121386

Tax ID: 28104020020000


Date of mortgage: 02/12/93 Amount of mortgage: \$ 67,32.00 Address: 4147 West 147th Street Midlothian, Il 60445


SEE ATTACHED LEGAL DESCRIPTION

NOW THEREFORE, the recorder or clerk of said county is hereby instructed to record this instrument and to cancel, release, and discharge the mortgage in accordance with the regulation of said state and county.

Dated: 01/09/2002

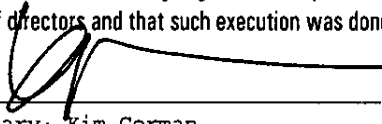
Wells Fargo Home Mortgage, Inc.
f/k/a Norwest Mortgage, Inc.


By: 
K.E. Palmer, Jr.
Vice President


Attest: Paula Ward
Assistant Secretary

State of California
County of Santa Clara

On 01/09/2002, before me, the undersigned, a Notary Public for said County and State, personally appeared K.E. Palmer, Jr., personally known to me to be the person that executed the foregoing instrument, and acknowledged that he is Vice President of Wells Fargo Home Mortgage, Inc., and that he executed the foregoing instrument pursuant to a resolution of its board of directors and that such execution was done as the free act and deed of Wells Fargo Home Mortgage, Inc..


Notary: Kim Gorman
My Commission Expires 1/11/02



Prepared by: E. N. Harrison
Peelle Management Corporation, P.O. Box 1710, Campbell CA 95009 (408)866-6868
LN# 1030590 P.I.F.: 12/10/01
FINAL RECON.IL 90724 328 6 01/09/02 15:42:48 12-031 IL Cook 1847:24 4

37
P2
5-
my
JHC

90724

1847

1030590

O'MALLEY

RRM

UNOFFICIAL COPY

LEGAL-LEGAL

LEGAL DESCRIPTION

THE WEST 1/2 OF LOT 5 IN BLOCK 2 IN MIDLOTHIAN GARDENS, BEING A SUBDIVISION OF THAT PART OF THE SOUTHEAST 1/4 OF SECTION 10, TOWNSHIP 36 NORTH, RANGE 13, EAST OF THE THIRD PRINCIPAL MERIDIAN LYING NORTHWEST OF RIGHT OF WAY OF CHICAGO, ROCK ISLAND AND PACIFIC RAILROAD, ALSO EAST 47/160 OF THE SOUTHWEST 1/4 OF SECTION 10, TOWNSHIP 36 NORTH, RANGE 13 EAST OF THE THIRD PRINCIPAL MERIDIAN, (EXCEPT THAT PART OF BLOCKS 6, 7 AND 18 AND 19, LYING WEST OF THE WEST LINE OF THE EAST 47 RODS OF THE EAST 1/2 OF THE SOUTHWEST 1/4 OF SECTION 10, (BEING ABOUT 13 FEET) ALSO EXCEPT THAT PART, IF ANY, OFF SOUTH AND OF BLOCK 19, WHICH FALLS SOUTH OF THE SOUTH LINE OF SECTION 10, ALL IN COOK COUNTY, ILLINOIS.

P-I-N- 28-10-402-002

Property of Cook County Clerk's Office
93421386

0020827067