

UNOFFICIAL COPY

0020901415

1104/0026 55 001 Page 1 of 3
2002-08-16 09:39:42
Cook County Recorder 25.00



0020901415

(Reserved for Recorders Use Only)

TRUSTEE'S DEED IN TRUST

THIS INDENTURE, dated August 1, 2002 between LASALLE BANK NATIONAL ASSOCIATION, formerly known as LaSalle National Bank a National Banking Association, duly authorized to accept and execute trusts within the State of Illinois, not personally but as Trustee under the provisions of a deed or deeds in trust duly recorded and delivered to said Bank in pursuance of a certain Trust Agreement dated March 3, 1975 and known as Trust Number 10-21070-08 party of the first part, and FIRST NATIONAL BANK OF LAGRANGE as Trustee under the provisions of a certain Trust Agreement dated May 21, 2002 and known as Trust Number 4188 party of the second part whose address is 620 West Burlington Avenue, LaGrange, Illinois 60525, WITNESSETH, that said party of the first part, in consideration of the sum of TEN (\$10.00) Dollars and other good and valuable consideration in hand paid, does hereby convey and QUIT-CLAIM unto said party/parties of the second part, the following described real estate, situated in Cook County, Illinois, to-wit:

SEE ATTACHED LEGAL DESCRIPTION

Commonly Known As 145 Timber Lane, LaGrange Park, Illinois 60526

Property Index Number 15-28-203-013

together with the tenements and appurtenances thereunto belonging.

TO HAVE AND TO HOLD, the said real estate with the appurtenances, upon the trusts, and for the uses and purposes herein and in said Trust Agreement set forth.

THE TERMS AND CONDITIONS APPEARING ON PAGE 2 OF THIS INSTRUMENT ARE MADE A PART HEREOF.

And the said grantor hereby expressly waives and releases any and all right or benefit under and by virtue of any and all statutes of the State of Illinois, providing for exemption or homesteads from sale on execution or otherwise.

This deed is executed by the party of the first part, as Trustee, as aforesaid, pursuant to direction and in the exercise of the power and authority granted to and vested in it by the terms of said Deed or Deeds in Trust and the provisions of said Trust Agreement above mentioned, including the authority to convey directly to the grantee Trustee named herein, and of every other power and authority thereunto enabling. This deed is made subject to the liens of all trust deeds and/or mortgages upon said real estate, if any, recorded or registered in said county.

LASALLE BANK NATIONAL ASSOCIATION, as trustee and not personally,


By: Margaret O'Donnell
Assistant Vice President

Prepared By: LASALLE BANK NATIONAL ASSOCIATION, 3044 ROSE STREET, FRANKLIN PARK, ILLINOIS 60131

STATE OF ILLINOIS) I, the undersigned, a Notary Public in and for said County and State, do hereby certify
COUNTY OF COOK) Margaret O'Donnell, an officer of LaSalle Bank National Association personally known to me to be the same person whose name is subscribed to the foregoing instrument, appeared before me this day in person and acknowledged that said officer of said association signed and delivered this instrument as a free and voluntary act, for the uses and purposes therein set forth.

GIVEN under my hand and seal this 1st day of August, 2002.

Michael J. Lefevre
NOTARY PUBLIC



MAIL TO:

SEND FUTURE TAX BILLS TO:

BOX 333-CTT

C.T.I./W
8048002
2207747

UNOFFICIAL COPY

TERMS AND CONDITIONS

Full power and authority is hereby granted to said Trustee to improve, manage, protect and subdivide said real estate or any part thereof, to dedicate parks, streets, highways or alleys, to vacate any subdivision or part thereof, and to re-subdivide said real estate as often as desired, to contract to sell, to grant options to purchase, to sell on any terms, to convey either with or without consideration, to convey said real estate or any part thereof to a successor or successors in trust and to grant to such successor or successors in trust all of the title, estate, powers and authorities vested in said Trustee, to donate, to dedicate, to mortgage, pledge or otherwise encumber said real estate, or any part thereof, to lease said real estate, or any part thereof, from time to time, in possession or reversion, by leases to commence in present or in future, and upon any terms and for any period or periods of time, not exceeding in the case of any single demise the term of 198 years, and to renew or extend leases upon any terms and for any period or periods of time and to amend, change or modify leases and the terms and provisions thereof at any time or times hereafter, to contract to make leases and to grant options to lease and options to renew leases and options to purchase the whole or any part of the reversion and to contract respecting the manner of fixing the amount of present or future rentals, to partition or to exchange said real estate, or any part thereof, for other real or personal property, to grant easements or charges of any kind, to release, convey or assign any right, title or interest in or about or easement appurtenant to said real estate or any part thereof, and to deal with said real estate and every part thereof in all other ways and for such other considerations as it would be lawful for any person owning the same to deal with the same, whether similar to or different from the ways above specified, at any time or times hereafter.

In no case shall any party dealing with said Trustee, or any successor in trust, in relation to said real estate, or to whom said real estate or any part thereof shall be conveyed, contracted to be sold, leased or mortgaged by said Trustee, or any successor in trust, be obliged to see to the application of any purchase money, rent or money borrowed or advanced on said real estate, or be obliged to see that the terms of this trust have been complied with, or be obliged to inquire into the authority, necessity or expediency of any act of said Trustee, or be obliged or privileged to inquire into any of the terms of said Trust Agreement; and every deed, trust deed, mortgage, lease or other instrument executed by said Trustee, or any successor in trust, in relation to said real estate shall be conclusive evidence in favor of every person (including the Registrar of Titles of said county) relying upon or claiming under any such conveyance, lease or other instrument, (a) that at the time of the delivery thereof the trust created by this Indenture and by said Trust Agreement was in full force and effect, (b) that such conveyance or other instrument was executed in accordance with the trusts, conditions and limitations contained in this Indenture and in said Trust Agreement or in all amendments thereof, if any, and binding upon all beneficiaries thereunder, (c) that said Trustee, or any successor in trust, was duly authorized and empowered to execute and deliver every such deed, trust deed, lease, mortgage or other instrument and (d) if the conveyance is made to a successor or successors in trust, that such successor or successors in trust have been properly appointed and are fully vested with all the title, estate, rights, powers, authorities, duties and obligations of its, his or their predecessor in trust.

This conveyance is made upon the express understanding and condition that neither Grantee, individually or as Trustee, nor its successor or successors in trust shall incur any personal liability or be subjected to any claim, judgment or decree for anything it or they or its or their agents or attorneys may do or omit to do in or about the said real estate or under the provisions of this Deed or said Trust Agreement or any amendment thereto, or for injury to person or property happening in or about said real estate, any and all such liability being hereby expressly waived and released. Any contract, obligation or indebtedness incurred or entered into by the Trustee in connection with said real estate may be entered into by it in the name of the then beneficiaries under said Trust Agreement as their attorney-in-fact, hereby irrevocably appointed for such purposes, or at the election of the Trustee, in its own name, as Trustee of an express trust and not individually (and the Trustee shall have no obligation whatsoever with respect to any such contract, obligation or indebtedness except only so far as the trust property and funds in the actual possession of the Trustee shall be applicable for the payment and discharge thereof). All persons and corporations whomsoever and whatsoever shall be charged with notice of this condition from the date of the filing for record of this Deed.

The interest of each and every beneficiary hereunder and under said Trust Agreement and of all persons claiming under them or any of them shall be only in the earnings, avails and proceeds arising from the sale or any other disposition of said real estate, and such interest is hereby declared to be personal property, and no beneficiary hereunder shall have any title or interest, legal or equitable, in or to said real estate as such, but only an interest in earnings, avails and proceeds thereof as aforesaid, the intention hereof being to vest in said Grantee the entire legal and equitable title in fee simple, in and to all of the real estate above described.

If the title to any of the above real estate is now or hereafter registered, the Registrar of Titles is hereby directed not to register or note in the certificate of title or duplicate thereof, or memorial, the words "in trust," or "upon condition," or "with limitations," or words of similar import, in accordance with the statute in such case made and provided.





UNOFFICIAL COPY

Undivided 50% interest in:

THE NORTH 500 FEET (EXCEPT THE EAST 174.625 FEET THEREOF AND EXCEPT THE WEST 16.5 FEET OF THE NORTH 230 FEET THEREOF AND EXCEPT THE WEST 89 FEET OF THE SOUTH 270 FEET THEREOF AND EXCEPT THE FOLLOWING: COMMENCING AT THE INTERSECTION OF THE NORTH LINE OF SAID SOUTH 30 ACRES WITH THE WEST LINE OF SAID EAST 174.625 FEET; THENCE SOUTH ALONG SAID WEST LINE OF THE EAST 174.625 FEET A DISTANCE OF 86.13 FEET TO A POINT OF BEGINNING; THENCE WEST, PARALLEL WITH SAID NORTH LINE OF THE SOUTH 30 ACRES, A DISTANCE OF 20 FEET; THENCE SOUTH, PARALLEL WITH SAID WEST LINE OF THE EAST 174.625 FEET, A DISTANCE OF 73.87 FEET; THENCE SOUTHWESTERLY TO A POINT IN A LINE 230 FEET SOUTH OF AND PARALLEL WITH SAID NORTH LINE OF THE SOUTH 30 ACRES, SAID POINT BEING 50 FEET WEST OF SAID WEST LINE OF THE EAST 174.625 FEET (AS MEASURED ON SAID PARALLEL LINE); THENCE WEST PARALLEL WITH SAID NORTH LINE OF THE SOUTH 30 ACRES TO THE INTERSECTION WITH THE EAST LINE OF THE WEST 89 FEET OF ABOVE DESCRIBED TRACT; THENCE SOUTH ON SAID EAST LINE 270 FEET TO THE SOUTH LINE OF SAID NORTH 500 FEET; THENCE EAST ON SAID SOUTH LINE OF THE NORTH 500 FEET, BEING ALSO THE NORTH LINE OF SHERWOOD VILLAGE UNIT N. 2 SUBDIVISION, A DISTANCE OF 88.51 FEET TO SAID WEST LINE OF THE EAST 174.625 FEET; THENCE NORTH ON SAID WEST LINE A DISTANCE OF 413.87 FEET TO THE POINT OF BEGINNING) OF THE WEST HALF (1/2) OF THAT CERTAIN TRACT OF LAND DESCRIBED AS THE WEST 20 ACRES (EXCEPT THE EAST FOUR AND ONE EIGHTH (4-1/8) ACRES THEREOF) OF THE SOUTH 30 ACRES OF THE WEST HALF (1/2) OF THE NORTHEAST QUARTER (1/4) OF SECTION 28, TOWN 39 NORTH, RANGE 12, EAST OF THE THIRD PRINCIPAL MERIDIAN, ALL IN COOK COUNTY, ILLINOIS.

145 Timber Lane, LaGrange Park, Illinois 60526

Perm. Index No. 15-28-203-013



20001415

UNOFFICIAL COPY

PLAT ACT AFFIDAVIT

STATE OF ILLINOIS)
) SS.
COUNTY OF COOK)

Joan M. Rose, being duly sworn on oath, states that she resides at 441 156th Street, Calumet City, IL 60409. That the attached deed is not in violation of 765 ILCS 205/1 for one of the following reasons:

1. Said Act is not applicable as the grantors own no adjoining property to the premises described in said deed;

- OR -

the conveyance falls in one of the following exemptions as shown by Amended Act which became effective July 17, 1959.

2. The division or subdivision of the land into parcels or tracts of five acres or more in size which does not involve any new streets or easements of access.
3. The divisions of lots or blocks of less than one acre in any recorded subdivision which does not involve any new streets or easements of access.
- ④ 4. The sale or exchange of parcels of land between owners of adjoining and contiguous land.
5. The conveyance of parcels of land or interests therein for use as right of way for railroads or other public utility facilities, which does not involve any new streets or easement of access.
6. The conveyance of land owned by a railroad or other public utility which does not involve any new streets or easements of access.
7. The conveyance of land for highway or other public purposes or grants or conveyances relating to the dedication of land for public use or instruments relating to the vacation of land impressed with a public use.
8. Conveyances made to correct descriptions in prior conveyances.
9. The sale or exchange of parcels or tracts of land existing on the date of the amendatory Act into no more than two parts and not involving any new streets or easements of access.

CIRCLE NUMBER ABOVE WHICH IS APPLICABLE TO ATTACHED DEED.

Affiant further states that she makes this affidavit for the purpose of inducing the Recorder of Deeds of Cook County, Illinois, to accept the attached deed for recording.

By: Joan M. Rose
Joan M. Rose

SUBSCRIBED and SWORN to before me
this 2nd day of August, 2002

Robert T. Cichocki
Notary Public

739423_1



20001415