

UNOFFICIAL COPY

0020938382



# EXHIBIT

ATTACHED TO

Property of Cook County

DOCUMENT NUMBER

Office

SEE PLAT BOOK

UNOFFICIAL COPY

00503838

Property of Cook County Clerk's Office

# UNOFFICIAL COPY

## SECOND AMENDMENT TO THE DECLARATION OF CONDOMINIUM OWNERSHIP AND OF EASEMENTS, RESTRICTIONS, COVENANTS AND BY-LAWS FOR **2700 CLUB** CONDOMINIUM ASSOCIATION

0020938382

1287/0151 50 001 Page 1 of 15  
2002-08-26 17:12:49  
Cook County Recorder 111.00

THIS INSTRUMENT PREPARED BY  
Daniel G. Lauer & Assoc., P.C.  
1424 W. DIVISION STREET  
CHICAGO, IL 60622-1360  
AFTER RECORDING DELIVER TO:  
CTI-BOX #333

THIS DECLARATION is made and entered by T&B Ventures, LLC., an Illinois Limited Liability Company, (hereinafter referred to as the "Declarant");

WITNESSETH:

WHEREAS, the Declarant holds legal title to the parcel of real estate situated in the City of Chicago, Cook County, Illinois (hereinafter called the "Parcel") and legally described below and by this reference made a part hereof; and,

WHEREAS, the Declarant submitted this Parcel to the provisions of the Condominium Property Act of the State of Illinois, as amended from time to time (hereinafter called the "Act") and recorded the Declaration of Condominium Ownership and of Easements, Restrictions, Covenants and By-Laws for 2700 Club Condominium Association (the "Declaration") on June 28, 2002 as Document 0020725157 and amended on August 8, 2002 as Document 002087261,

WHEREAS, Section 16.15 of the Declaration permits the Declarant to annex other Property, all according to the terms of said Section and the Illinois Condominium Property Act (the "Act"),

WHEREAS, the Declaration and Act require that an amended Plat be attached as an Exhibit to this Amendment and that the Amendment recite a reallocation and recapitulation of the new percentages of common elements for the condominium, including the new units annexed to the Condominium;

WHEREAS, Declarant desires to add five Units to the Condominium formerly designated as "proposed" and now completed; namely, Units 401, 404, PH-8, PH-10, and PH -12;

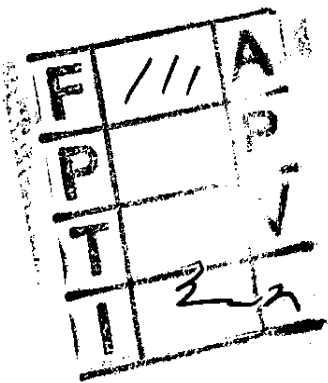
WHEREAS, the legal description of the Units, the Parcel, common address and PIN are as follows:

Legal Description:  
Common Address:

Please see attached Exhibit B  
2700 North Halsted Street  
Chicago, Illinois 60614

RECORDING FEE 111  
DATE 8-26-02 COPIES 9  
OK BY [Signature]

14-29-407-054-0000, 14-29-407-055-0000,  
14-29-407-056-0000, 14-29-407-057-0000,  
14-29-407-058-0000 and 14-29-407-059-0000



# UNOFFICIAL COPY

NOW THEREFORE, the Declarant and Developer, pursuant to the rights conferred on them in the Declaration, and for the purposes set forth herein, amends the Declaration and **DECLARES AS FOLLOWS:**

- Pursuant to Section 16.15 of the Declaration, the following Units are hereby added to the Condominium:


Unit	Parking Space (LCE)	Storage Space (LCE)
Unit 401	P-38	S-14
Unit 404	P-35	S-15
Unit PH-8	P-27	S-32
Unit PH-10	P-26	S-40
Unit PH-12	P-25	S-48

0020938382

- An Amended Plat reflecting the original Units of the Condominium and these add-on units is attached hereto and made a part hereof as Exhibit A;
- The Amended Legal Description for the Condominium, including these add-on Units is attached hereto and made a part hereof as Exhibit B;
- The new percentages of each Unit's ownership in the Common Elements, including the add-on Units is attached hereto and made a part hereof as Exhibit C;
- A schedule of the parking and storage spaces associated with the Units, including the add-on Units is attached hereto and made a part hereof as Exhibit D;

IN WITNESS WHEREOF, T&B Ventures, LLC, an Illinois Limited Liability Company has caused its Manager, Stanley Boduch, to affix his signature hereunto and caused its name to be signed in these presents, this 26<sup>th</sup> day of August, 2002.


T&B Ventures, LLC  
An Illinois Limited Liability Company,


By:   
Stanley Boduch

STATE OF ILLINOIS            )  
  )        SS:  
COUNTY OF COOK            )

I, Angela Artner, a Notary Public in and for said County, in the State aforesaid, do hereby certify that Stanley Boduch, Manager of T&B Ventures, LLC, an Illinois Limited Liability Company, and personally known to me to be the person whose name is subscribed to the foregoing instrument as such Manager, appeared before me this day in person and acknowledged that she signed and delivered the said instrument as her own free and voluntary act and as the free and voluntary act of said corporation for the uses and purposes therein set forth.

GIVEN under my hand and notarial seal this 26<sup>th</sup> day of August, A.D., 2002.

  
NOTARY PUBLIC



My commission expires:

# UNOFFICIAL COPY

**EXHIBIT B  
LEGAL DESCRIPTION  
2700 CLUB CONDOMINIUMS  
2700 NORTH HALSTED STREET  
CHICAGO, ILLINOIS 60614**

UNITS 203, 204, 207, 210, 211, 212, 303, 304, 401, 404, PH-8, PH-10, PH-11 AND PH-12 IN THE 2700 CLUB CONDOMINIUM AS DELINEATED ON A SURVEY OF THE FOLLOWING DESCRIBED REAL ESTATE:

LOTS 1 TO 7, BOTH INCLUSIVE, (EXCEPT THE "RETAIL PROPERTY") IN H.O. McDAID'S SUBDIVISION OF THE SOUTH ½ OF THE EAST 5 ACRES OF OUTLOT 9 IN THE CANAL TRUSTEES' SUBDIVISION OF THE EAST ½ OF SECTION 29, TOWNSHIP 40 NORTH, RANGE 14, EAST OF THE THIRD PRINCIPAL MERIDIAN, IN COOK COUNTY, ILLINOIS, EXCEPT THE FOLLOWING

0020938382

**COMMERCIAL UNIT A**

THAT PROPERTY AND SPACE CONTAINED WITHIN AND BETWEEN THAT CERTAIN HORIZONTAL PLANE LOCATED 18.73 FEET ABOVE CHICAGO CITY DATUM AND THAT CERTAIN OTHER HORIZONTAL PLANE LOCATED 30.73 FEET ABOVE CHICAGO CITY DATUM AND WHICH LIES WITHIN THE BOUNDARIES PROJECTED VERTICALLY OF THAT PART OF LOTS 1 TO 7, BOTH INCLUSIVE AND TAKEN AS A SINGLE TRACT IN H.O. McDAID'S SUBDIVISION OF THE SOUTH 1/2 OF THE EAST 5 ACRES OF OUTLOT 9 IN THE CANAL TRUSTEES' SUBDIVISION OF THE EAST 1/2 OF SECTION 29, TOWNSHIP 40 NORTH, RANGE 14 EAST OF THE THIRD PRINCIPAL MERIDIAN, IN COOK COUNTY, ILLINOIS DESCRIBED AS FOLLOWS

COMMENCING AT THE NORTHEAST CORNER OF SAID TRACT 1; THENCE SOUTH ALONG THE EAST LINE OF SAID TRACT 1, A DISTANCE OF 98.17 FEET; THENCE WEST AT RIGHT ANGLES TO THE LAST DESCRIBED COURSE, A DISTANCE OF 0.45 FEET TO A POINT ON THE EXTERIOR FACE OF A FIVE STORY BRICK BUILDING COMMONLY KNOWN AS 2704 NORTH HALSTED STREET IN CHICAGO; THENCE CONTINUING WEST ALONG THE LAST DESCRIBED COURSE EXTENDED, A DISTANCE OF 0.71 FEET TO A POINT ON THE VERTICAL LINE OF INTERSECTION OF THE INTERIOR FACES OF TWO WALLS OF SAID BUILDING; BEING THE POINT OF BEGINNING OF THE PARCEL HEREIN DESCRIBED;

THENCE SOUTH ALONG THE INTERIOR FACE OF SAID WALL BEING ON A LINE WHICH MAKES AN ANGLE OF 90 DEGREES 14 MINUTES 03 SECONDS MEASURED CLOCKWISE FROM WEST TO SOUTH FROM THE LAST DESCRIBED COURSE, A DISTANCE OF 10.02 FEET TO A CORNER OF THE WALL;

THENCE WEST AT RIGHT ANGLES TO THE LAST DESCRIBED COURSE, BEING ALONG THE INTERIOR FACE OF SAID WALL, A DISTANCE OF 1.07 FEET TO A CORNER OF THE WALL;

THENCE SOUTH AT RIGHT ANGLES TO THE LAST DESCRIBED COURSE, BEING ALONG THE INTERIOR FACE OF SAID WALL, A DISTANCE OF 1.00 FEET TO A CORNER OF THE WALL;

THENCE WEST AT RIGHT ANGLES TO THE LAST DESCRIBED COURSE, BEING ALONG THE INTERIOR FACE OF SAID WALL, A DISTANCE OF 4.97 FEET TO A CORNER OF THE WALL;

THENCE SOUTH AT RIGHT ANGLES TO THE LAST DESCRIBED COURSE, BEING ALONG THE INTERIOR FACE OF SAID WALL, A DISTANCE OF 12.03 FEET TO A CORNER OF THE WALL;

THENCE EAST AT RIGHT ANGLES TO THE LAST DESCRIBED COURSE, BEING ALONG THE INTERIOR FACE OF SAID WALL, A DISTANCE OF 5.25 FEET TO A CORNER OF THE WALL;

# UNOFFICIAL COPY

THENCE SOUTH AT RIGHT ANGLES TO THE LAST DESCRIBED COURSE, BEING ALONG THE INTERIOR FACE OF SAID WALL, A DISTANCE OF 1.00 FEET TO A CORNER OF THE WALL;

THENCE EAST AT RIGHT ANGLES TO THE LAST DESCRIBED COURSE, BEING ALONG THE INTERIOR FACE OF SAID WALL, A DISTANCE OF 0.75 FEET TO A CORNER OF THE WALL;

THENCE SOUTH AT RIGHT ANGLES TO THE LAST DESCRIBED COURSE, BEING ALONG THE INTERIOR FACE OF SAID WALL, A DISTANCE OF 8.30 FEET TO A CORNER OF THE WALL;

THENCE WEST AT RIGHT ANGLES TO THE LAST DESCRIBED COURSE, BEING ALONG THE INTERIOR FACE OF SAID WALL, A DISTANCE OF 35.30 FEET TO A CORNER OF THE WALL;

THENCE NORTH AT RIGHT ANGLES TO THE LAST DESCRIBED COURSE, BEING ALONG THE INTERIOR FACE OF SAID WALL, A DISTANCE OF 20.65 FEET TO A CORNER OF THE WALL;

THENCE WEST AT RIGHT ANGLES TO THE LAST DESCRIBED COURSE, BEING ALONG THE INTERIOR FACE OF SAID WALL, A DISTANCE OF 11.25 FEET TO A CORNER OF THE WALL;

THENCE NORTH AT RIGHT ANGLES TO THE LAST DESCRIBED COURSE, BEING ALONG THE INTERIOR FACE OF SAID WALL, A DISTANCE OF 5.60 FEET TO A CORNER OF THE WALL;

THENCE WEST AT RIGHT ANGLES TO THE LAST DESCRIBED COURSE, BEING ALONG THE INTERIOR FACE OF SAID WALL, A DISTANCE OF 8.22 FEET TO A CORNER OF THE WALL;

THENCE NORTH AT RIGHT ANGLES TO THE LAST DESCRIBED COURSE, BEING ALONG THE INTERIOR FACE OF SAID WALL, A DISTANCE OF 6.68 FEET TO A CORNER OF THE WALL;

THENCE EAST AT RIGHT ANGLES TO THE LAST DESCRIBED COURSE, BEING ALONG THE INTERIOR FACE OF SAID WALL, A DISTANCE OF 53.81 FEET TO A CORNER OF THE WALL;

THENCE SOUTH AT RIGHT ANGLES TO THE LAST DESCRIBED COURSE, BEING ALONG THE INTERIOR FACE OF SAID WALL, A DISTANCE OF 0.58 FEET TO A CORNER OF THE WALL;

THENCE EAST AT RIGHT ANGLES TO THE LAST DESCRIBED COURSE, BEING ALONG THE INTERIOR FACE OF SAID WALL, A DISTANCE OF 1.00 FEET TO THE POINT OF BEGINNING.

## COMMERCIAL UNIT B

THAT PROPERTY AND SPACE CONTAINED WITHIN AND BETWEEN THAT CERTAIN HORIZONTAL PLANE LOCATED 18.67 FEET ABOVE CHICAGO CITY DATUM AND THAT CERTAIN OTHER HORIZONTAL PLANE LOCATED 30.67 FEET ABOVE CHICAGO CITY DATUM AND WHICH LIES WITHIN THE BOUNDARIES PROJECTED VERTICALLY OF THAT PART OF LOTS 1 TO 7, BOTH INCLUSIVE AND TAKEN AS A SINGLE TRACT IN H.O. McDAID'S SUBDIVISION OF THE SOUTH 1/2 OF THE EAST 5 ACRES OF OUTLOT 9 IN THE CANAL TRUSTEES' SUBDIVISION OF THE EAST 1/2 OF SECTION 29, TOWNSHIP 40 NORTH, RANGE 14 EAST OF THE THIRD PRINCIPAL MERIDIAN, IN COOK COUNTY, ILLINOIS DESCRIBED AS FOLLOWS:

COMMENCING AT THE NORTHEAST CORNER OF SAID TRACT 1; THENCE SOUTH ALONG THE EAST LINE OF SAID TRACT 1, A DISTANCE OF 86.15 FEET; THENCE WEST AT RIGHT ANGLES TO THE LAST DESCRIBED COURSE, A DISTANCE OF 0.41 FEET TO A POINT ON THE EXTERIOR FACE OF A FIVE STORY BRICK BUILDING COMMONLY KNOWN AS 2704 NORTH HALSTED STREET IN CHICAGO; THENCE CONTINUING WEST ALONG THE LAST DESCRIBED COURSE EXTENDED, A DISTANCE OF 0.71 FEET TO A POINT ON THE VERTICAL LINE OF INTERSECTION OF THE INTERIOR FACES OF TWO WALLS OF SAID BUILDING; BEING THE POINT OF BEGINNING OF THE PARCEL HEREIN DESCRIBED;

# UNOFFICIAL COPY

THENCE SOUTH ALONG THE INTERIOR FACE OF SAID WALL BEING ON A LINE WHICH MAKES AN ANGLE OF 90 DEGREES 14 MINUTES 03 SECONDS MEASURED CLOCKWISE FROM WEST TO SOUTH FROM THE LAST DESCRIBED COURSE, A DISTANCE OF 10.20 FEET TO A CORNER OF THE WALL;

THENCE WEST AT RIGHT ANGLES TO THE LAST DESCRIBED COURSE, BEING ALONG THE INTERIOR FACE OF SAID WALL, A DISTANCE OF 1.00 FEET TO A CORNER OF THE WALL;

THENCE SOUTH AT RIGHT ANGLES TO THE LAST DESCRIBED COURSE, BEING ALONG THE INTERIOR FACE OF SAID WALL, A DISTANCE OF 0.59 FEET TO A CORNER OF THE WALL;

THENCE WEST AT RIGHT ANGLES TO THE LAST DESCRIBED COURSE, BEING ALONG THE INTERIOR FACE OF SAID WALL, A DISTANCE OF 53.81 FEET TO A CORNER OF THE WALL;

THENCE NORTH AT RIGHT ANGLES TO THE LAST DESCRIBED COURSE, BEING ALONG THE INTERIOR FACE OF SAID WALL, A DISTANCE OF 23.84 FEET TO A CORNER OF THE WALL;

THENCE EAST AT RIGHT ANGLES TO THE LAST DESCRIBED COURSE, BEING ALONG THE INTERIOR FACE OF SAID WALL, A DISTANCE OF 12.36 FEET TO A CORNER OF THE WALL;

THENCE SOUTH AT RIGHT ANGLES TO THE LAST DESCRIBED COURSE, BEING ALONG THE INTERIOR FACE OF SAID WALL, A DISTANCE OF 1.50 FEET TO A CORNER OF THE WALL;

THENCE EAST AT RIGHT ANGLES TO THE LAST DESCRIBED COURSE, BEING ALONG THE INTERIOR FACE OF SAID WALL, A DISTANCE OF 2.00 FEET TO A CORNER OF THE WALL;

THENCE NORTH AT RIGHT ANGLES TO THE LAST DESCRIBED COURSE, BEING ALONG THE INTERIOR FACE OF SAID WALL, A DISTANCE OF 0.87 FEET TO A CORNER OF THE WALL;

THENCE EAST AT RIGHT ANGLES TO THE LAST DESCRIBED COURSE, BEING ALONG THE INTERIOR FACE OF SAID WALL, A DISTANCE OF 19.21 FEET TO A CORNER OF THE WALL;

THENCE SOUTH AT RIGHT ANGLES TO THE LAST DESCRIBED COURSE, BEING ALONG THE INTERIOR FACE OF SAID WALL, A DISTANCE OF 0.35 FEET TO A CORNER OF THE WALL;

THENCE EAST AT RIGHT ANGLES TO THE LAST DESCRIBED COURSE, BEING ALONG THE INTERIOR FACE OF SAID WALL, A DISTANCE OF 1.50 FEET TO A CORNER OF THE WALL;

THENCE NORTH AT RIGHT ANGLES TO THE LAST DESCRIBED COURSE, BEING ALONG THE INTERIOR FACE OF SAID WALL, A DISTANCE OF 0.33 FEET TO A CORNER OF THE WALL;

THENCE EAST AT RIGHT ANGLES TO THE LAST DESCRIBED COURSE, BEING ALONG THE INTERIOR FACE OF SAID WALL, A DISTANCE OF 13.67 FEET TO A CORNER OF THE WALL;

THENCE SOUTH AT RIGHT ANGLES TO THE LAST DESCRIBED COURSE, BEING ALONG THE INTERIOR FACE OF SAID WALL, A DISTANCE OF 11.40 FEET TO A CORNER OF THE WALL;

THENCE EAST AT RIGHT ANGLES TO THE LAST DESCRIBED COURSE, BEING ALONG THE INTERIOR FACE OF SAID WALL, A DISTANCE OF 5.00 FEET TO A CORNER OF THE WALL;

THENCE SOUTH AT RIGHT ANGLES TO THE LAST DESCRIBED COURSE, BEING ALONG THE INTERIOR FACE OF SAID WALL, A DISTANCE OF 1.00 FEET TO A CORNER OF THE WALL;

THENCE EAST AT RIGHT ANGLES TO THE LAST DESCRIBED COURSE, BEING ALONG THE INTERIOR FACE OF SAID WALL, A DISTANCE OF 1.07 FEET TO THE POINT OF BEGINNING.

# UNOFFICIAL COPY

## COMMERCIAL UNIT C

THAT PROPERTY AND SPACE CONTAINED WITHIN AND BETWEEN THAT CERTAIN HORIZONTAL PLANE LOCATED 18.67 FEET ABOVE CHICAGO CITY DATUM AND THAT CERTAIN OTHER HORIZONTAL PLANE LOCATED 30.67 FEET ABOVE CHICAGO CITY DATUM AND WHICH LIES WITHIN THE BOUNDARIES PROJECTED VERTICALLY OF THAT PART OF LOTS 1 TO 7, BOTH INCLUSIVE AND TAKEN AS A SINGLE TRACT IN H.O. McDAID'S SUBDIVISION OF THE SOUTH 1/2 OF THE EAST 5 ACRES OF OUTLOT 9 IN THE CANAL TRUSTEES' SUBDIVISION OF THE EAST 1/2 OF SECTION 29, TOWNSHIP 40 NORTH, RANGE 14 EAST OF THE THIRD PRINCIPAL MERIDIAN, IN COOK COUNTY, ILLINOIS DESCRIBED AS FOLLOWS:

COMMENCING AT THE NORTHEAST CORNER OF SAID TRACT 1; THENCE SOUTH ALONG THE EAST LINE OF SAID TRACT 1, A DISTANCE OF 38.14 FEET; THENCE WEST AT RIGHT ANGLES TO THE LAST DESCRIBED COURSE, A DISTANCE OF 0.20 FEET TO A POINT ON THE EXTERIOR FACE OF A FIVE STORY BRICK BUILDING COMMONLY KNOWN AS 2704 NORTH HALSTED STREET IN CHICAGO; THENCE CONTINUING WEST ALONG THE LAST DESCRIBED COURSE EXTENDED, A DISTANCE OF 0.67 FEET TO A POINT ON THE VERTICAL LINE OF INTERSECTION OF THE INTERIOR FACES OF TWO WALLS OF SAID BUILDING, BEING THE POINT OF BEGINNING OF THE PARCEL HEREIN DESCRIBED;

THENCE SOUTH ALONG THE INTERIOR FACE OF SAID WALL BEING ON A LINE WHICH MAKES AN ANGLE OF 90 DEGREES 14 MINUTES 03 SECONDS MEASURED CLOCKWISE FROM WEST TO SOUTH FROM THE LAST DESCRIBED COURSE, A DISTANCE OF 10.10 FEET TO A CORNER OF THE WALL;

THENCE WEST AT RIGHT ANGLES TO THE LAST DESCRIBED COURSE, BEING ALONG THE INTERIOR FACE OF SAID WALL, A DISTANCE OF 0.95 FEET TO A CORNER OF THE WALL; 0020938382

THENCE SOUTH AT RIGHT ANGLES TO THE LAST DESCRIBED COURSE, BEING ALONG THE INTERIOR FACE OF SAID WALL, A DISTANCE OF 1.90 FEET TO A CORNER OF THE WALL;

THENCE EAST AT RIGHT ANGLES TO THE LAST DESCRIBED COURSE, BEING ALONG THE INTERIOR FACE OF SAID WALL, A DISTANCE OF 0.95 FEET TO A CORNER OF THE WALL;

THENCE SOUTH AT RIGHT ANGLES TO THE LAST DESCRIBED COURSE, BEING ALONG THE INTERIOR FACE OF SAID WALL, A DISTANCE OF 10.35 FEET TO A CORNER OF THE WALL;

THENCE WEST AT RIGHT ANGLES TO THE LAST DESCRIBED COURSE, BEING ALONG THE INTERIOR FACE OF SAID WALL, A DISTANCE OF 1.00 FEET TO A CORNER OF THE WALL;

THENCE SOUTH AT RIGHT ANGLES TO THE LAST DESCRIBED COURSE, BEING ALONG THE INTERIOR FACE OF SAID WALL, A DISTANCE OF 1.04 FEET TO A CORNER OF THE WALL;

THENCE WEST AT RIGHT ANGLES TO THE LAST DESCRIBED COURSE, BEING ALONG THE INTERIOR FACE OF SAID WALL, A DISTANCE OF 5.07 FEET TO A CORNER OF THE WALL;

THENCE SOUTH AT RIGHT ANGLES TO THE LAST DESCRIBED COURSE, BEING ALONG THE INTERIOR FACE OF SAID WALL, A DISTANCE OF 11.55 FEET TO A CORNER OF THE WALL;

THENCE WEST AT RIGHT ANGLES TO THE LAST DESCRIBED COURSE, BEING ALONG THE INTERIOR FACE OF SAID WALL, A DISTANCE OF 13.67 FEET TO A CORNER OF THE WALL;

THENCE NORTH AT RIGHT ANGLES TO THE LAST DESCRIBED COURSE, BEING ALONG THE INTERIOR FACE OF SAID WALL, A DISTANCE OF 0.35 FEET TO A CORNER OF THE WALL;

THENCE WEST AT RIGHT ANGLES TO THE LAST DESCRIBED COURSE, BEING ALONG THE INTERIOR



# UNOFFICIAL COPY

FACE OF SAID WALL, A DISTANCE OF 1.50 FEET TO A CORNER OF THE WALL;  
THENCE SOUTH AT RIGHT ANGLES TO THE LAST DESCRIBED COURSE, BEING ALONG THE  
INTERIOR FACE OF SAID WALL, A DISTANCE OF 0.35 FEET TO A CORNER OF THE WALL;

THENCE WEST AT RIGHT ANGLES TO THE LAST DESCRIBED COURSE, BEING ALONG THE INTERIOR  
FACE OF SAID WALL, A DISTANCE OF 19.20 FEET TO A CORNER OF THE WALL;

THENCE NORTH AT RIGHT ANGLES TO THE LAST DESCRIBED COURSE, BEING ALONG THE  
INTERIOR FACE OF SAID WALL, A DISTANCE OF 1.23 FEET TO A CORNER OF THE WALL;

THENCE WEST AT RIGHT ANGLES TO THE LAST DESCRIBED COURSE, BEING ALONG THE INTERIOR  
FACE OF SAID WALL, A DISTANCE OF 14.43 FEET TO A CORNER OF THE WALL;

THENCE NORTH AT RIGHT ANGLES TO THE LAST DESCRIBED COURSE, BEING ALONG THE  
INTERIOR FACE OF SAID WALL, A DISTANCE OF 21.82 FEET TO A CORNER OF THE WALL;

THENCE EAST AT RIGHT ANGLES TO THE LAST DESCRIBED COURSE, BEING ALONG THE INTERIOR  
FACE OF SAID WALL, A DISTANCE OF 13.92 FEET TO A CORNER OF THE WALL;

THENCE NORTH AT RIGHT ANGLES TO THE LAST DESCRIBED COURSE, BEING ALONG THE  
INTERIOR FACE OF SAID WALL, A DISTANCE OF 1.35 FEET TO A CORNER OF THE WALL;

THENCE WEST AT RIGHT ANGLES TO THE LAST DESCRIBED COURSE, BEING ALONG THE INTERIOR  
FACE OF SAID WALL, A DISTANCE OF 2.10 FEET TO A CORNER OF THE WALL;

THENCE NORTH AT RIGHT ANGLES TO THE LAST DESCRIBED COURSE, BEING ALONG THE  
INTERIOR FACE OF SAID WALL, A DISTANCE OF 11.60 FEET TO A CORNER OF THE WALL;

THENCE EAST AT RIGHT ANGLES TO THE LAST DESCRIBED COURSE, BEING ALONG THE INTERIOR  
FACE OF SAID WALL, A DISTANCE OF 42.05 FEET TO A CORNER OF THE WALL;

THENCE SOUTH AT RIGHT ANGLES TO THE LAST DESCRIBED COURSE, BEING ALONG THE  
INTERIOR FACE OF SAID WALL, A DISTANCE OF 1.05 FEET TO A CORNER OF THE WALL;

THENCE EAST AT RIGHT ANGLES TO THE LAST DESCRIBED COURSE, BEING ALONG THE INTERIOR  
FACE OF SAID WALL, A DISTANCE OF 1.00 FEET TO THE POINT OF BEGINNING.

## COMMERCIAL UNIT D

THAT PROPERTY AND SPACE CONTAINED WITHIN AND BETWEEN THAT CERTAIN HORIZONTAL  
PLANE LOCATED 18.67 FEET ABOVE CHICAGO CITY DATUM AND THAT CERTAIN OTHER  
HORIZONTAL PLANE LOCATED 30.67 FEET ABOVE CHICAGO CITY DATUM AND WHICH LIES  
WITHIN THE BOUNDARIES PROJECTED VERTICALLY OF THAT PART OF LOTS 1 TO 7, BOTH  
INCLUSIVE AND TAKEN AS A SINGLE TRACT IN H.O. McDAID'S SUBDIVISION OF THE SOUTH 1/2 OF  
THE EAST 5 ACRES OF OUTLOT 9 IN THE CANAL TRUSTEES' SUBDIVISION OF THE EAST 1/2 OF  
SECTION 29, TOWNSHIP 40 NORTH, RANGE 14 EAST OF THE THIRD PRINCIPAL MERIDIAN, IN COOK  
COUNTY, ILLINOIS DESCRIBED AS FOLLOWS:

COMMENCING AT THE NORTHEAST CORNER OF SAID TRACT 1; THENCE WEST ALONG THE NORTH  
LINE OF SAID TRACT 1, A DISTANCE OF 1.09 FEET TO THE NORTHEAST CORNER OF A FIVE STORY  
BRICK BUILDING COMMONLY KNOWN AS 2704 NORTH HALSTED STREET IN CHICAGO; THENCE  
SOUTH ALONG THE EXTERIOR FACE OF SAID BUILDING, BEING ON A LINE WHICH MAKES AN  
ANGLE OF 90 DEGREES 14 MINUTES 03 SECONDS MEASURED CLOCKWISE FROM WEST TO SOUTH  
FROM THE LAST DESCRIBED COURSE, A DISTANCE OF 2.06 FEET; THENCE WEST AT RIGHT ANGLES  
TO THE LAST DESCRIBED COURSE, A DISTANCE OF 0.68 FEET TO A POINT ON THE VERTICAL LINE

# UNOFFICIAL COPY

OF INTERSECTION OF THE INTERIOR FACES OF TWO WALLS OF SAID BUILDING, BEING THE POINT OF BEGINNING OF THE PARCEL HEREIN DESCRIBED;

THENCE SOUTH AT RIGHT ANGLES TO THE LAST DESCRIBED COURSE, BEING ALONG THE INTERIOR FACE OF SAID WALL, A DISTANCE OF 5.05 FEET TO A CORNER OF THE WALL;

THENCE EAST AT RIGHT ANGLES TO THE LAST DESCRIBED COURSE, BEING ALONG THE INTERIOR FACE OF SAID WALL, A DISTANCE OF 0.31 FEET TO A CORNER OF THE WALL;

THENCE SOUTH AT RIGHT ANGLES TO THE LAST DESCRIBED COURSE, BEING ALONG THE INTERIOR FACE OF SAID WALL, A DISTANCE OF 0.78 FEET TO A CORNER OF THE WALL;

THENCE EAST AT RIGHT ANGLES TO THE LAST DESCRIBED COURSE, BEING ALONG THE INTERIOR FACE OF SAID WALL, A DISTANCE OF 0.75 FEET TO A CORNER OF THE WALL;

THENCE SOUTH AT RIGHT ANGLES TO THE LAST DESCRIBED COURSE, BEING ALONG THE INTERIOR FACE OF SAID WALL, A DISTANCE OF 16.90 FEET TO A CORNER OF THE WALL;

THENCE WEST AT RIGHT ANGLES TO THE LAST DESCRIBED COURSE, BEING ALONG THE INTERIOR FACE OF SAID WALL, A DISTANCE OF 1.00 FEET TO A CORNER OF THE WALL;

THENCE SOUTH AT RIGHT ANGLES TO THE LAST DESCRIBED COURSE, BEING ALONG THE INTERIOR FACE OF SAID WALL, A DISTANCE OF 1.00 FEET TO A CORNER OF THE WALL;

THENCE WEST AT RIGHT ANGLES TO THE LAST DESCRIBED COURSE, BEING ALONG THE INTERIOR FACE OF SAID WALL, A DISTANCE OF 5.00 FEET TO A CORNER OF THE WALL;

THENCE SOUTH AT RIGHT ANGLES TO THE LAST DESCRIBED COURSE, BEING ALONG THE INTERIOR FACE OF SAID WALL, A DISTANCE OF 10.63 FEET TO A CORNER OF THE WALL;

THENCE WEST AT RIGHT ANGLES TO THE LAST DESCRIBED COURSE, BEING ALONG THE INTERIOR FACE OF SAID WALL, A DISTANCE OF 37.03 FEET TO A CORNER OF THE WALL;

THENCE NORTH AT RIGHT ANGLES TO THE LAST DESCRIBED COURSE, BEING ALONG THE INTERIOR FACE OF SAID WALL, A DISTANCE OF 10.40 FEET TO A CORNER OF THE WALL;

THENCE EAST AT RIGHT ANGLES TO THE LAST DESCRIBED COURSE, BEING ALONG THE INTERIOR FACE OF SAID WALL, A DISTANCE OF 1.35 FEET TO A CORNER OF THE WALL;

THENCE NORTH AT RIGHT ANGLES TO THE LAST DESCRIBED COURSE, BEING ALONG THE INTERIOR FACE OF SAID WALL, A DISTANCE OF 3.00 FEET TO A CORNER OF THE WALL;

THENCE WEST AT RIGHT ANGLES TO THE LAST DESCRIBED COURSE, BEING ALONG THE INTERIOR FACE OF SAID WALL, A DISTANCE OF 20.80 FEET TO A CORNER OF THE WALL;

THENCE SOUTH AT RIGHT ANGLES TO THE LAST DESCRIBED COURSE, BEING ALONG THE INTERIOR FACE OF SAID WALL, A DISTANCE OF 19.76 FEET TO A CORNER OF THE WALL;

THENCE WEST AT RIGHT ANGLES TO THE LAST DESCRIBED COURSE, BEING ALONG THE INTERIOR FACE OF SAID WALL, A DISTANCE OF 12.57 FEET TO A CORNER OF THE WALL;

THENCE NORTH AT RIGHT ANGLES TO THE LAST DESCRIBED COURSE, BEING ALONG THE INTERIOR FACE OF SAID WALL, A DISTANCE OF 23.41 FEET TO A CORNER OF THE WALL;

THENCE WEST AT RIGHT ANGLES TO THE LAST DESCRIBED COURSE, BEING ALONG THE INTERIOR

# UNOFFICIAL COPY

FACE OF SAID WALL, A DISTANCE OF 6.03 FEET TO A CORNER OF THE WALL;  
THENCE NORTH AT RIGHT ANGLES TO THE LAST DESCRIBED COURSE, BEING ALONG THE  
INTERIOR FACE OF SAID WALL, A DISTANCE OF 17.31 FEET TO A CORNER OF THE WALL;

THENCE EAST AT RIGHT ANGLES TO THE LAST DESCRIBED COURSE, BEING ALONG THE INTERIOR  
FACE OF SAID WALL, A DISTANCE OF 0.70 FEET TO A CORNER OF THE WALL;

THENCE NORTH AT RIGHT ANGLES TO THE LAST DESCRIBED COURSE, BEING ALONG THE  
INTERIOR FACE OF SAID WALL, A DISTANCE OF 0.70 FEET TO A CORNER OF THE WALL;

THENCE EAST AT RIGHT ANGLES TO THE LAST DESCRIBED COURSE, BEING ALONG THE INTERIOR  
FACE OF SAID WALL, A DISTANCE OF 18.05 FEET TO A CORNER OF THE WALL;

THENCE SOUTH AT RIGHT ANGLES TO THE LAST DESCRIBED COURSE, BEING ALONG THE  
INTERIOR FACE OF SAID WALL, A DISTANCE OF 0.90 FEET TO A CORNER OF THE WALL;

THENCE EAST AT RIGHT ANGLES TO THE LAST DESCRIBED COURSE, BEING ALONG THE INTERIOR  
FACE OF SAID WALL, A DISTANCE OF 2.00 FEET TO A CORNER OF THE WALL;

THENCE NORTH AT RIGHT ANGLES TO THE LAST DESCRIBED COURSE, BEING ALONG THE  
INTERIOR FACE OF SAID WALL, A DISTANCE OF 0.90 FEET TO A CORNER OF THE WALL;

THENCE EAST AT RIGHT ANGLES TO THE LAST DESCRIBED COURSE, BEING ALONG THE INTERIOR  
FACE OF SAID WALL, A DISTANCE OF 15.93 FEET TO A CORNER OF THE WALL;

THENCE SOUTH AT RIGHT ANGLES TO THE LAST DESCRIBED COURSE, BEING ALONG THE  
INTERIOR FACE OF SAID WALL, A DISTANCE OF 0.90 FEET TO A CORNER OF THE WALL;

THENCE EAST AT RIGHT ANGLES TO THE LAST DESCRIBED COURSE, BEING ALONG THE INTERIOR  
FACE OF SAID WALL, A DISTANCE OF 2.00 FEET TO A CORNER OF THE WALL;

THENCE NORTH AT RIGHT ANGLES TO THE LAST DESCRIBED COURSE, BEING ALONG THE  
INTERIOR FACE OF SAID WALL, A DISTANCE OF 0.90 FEET TO A CORNER OF THE WALL;

THENCE EAST AT RIGHT ANGLES TO THE LAST DESCRIBED COURSE, BEING ALONG THE INTERIOR  
FACE OF SAID WALL, A DISTANCE OF 9.73 FEET TO A CORNER OF THE WALL;

THENCE SOUTH AT RIGHT ANGLES TO THE LAST DESCRIBED COURSE, BEING ALONG THE  
INTERIOR FACE OF SAID WALL, A DISTANCE OF 0.90 FEET TO A CORNER OF THE WALL;

THENCE EAST AT RIGHT ANGLES TO THE LAST DESCRIBED COURSE, BEING ALONG THE INTERIOR  
FACE OF SAID WALL, A DISTANCE OF 21.20 FEET TO A CORNER OF THE WALL;

THENCE NORTH AT RIGHT ANGLES TO THE LAST DESCRIBED COURSE, BEING ALONG THE  
INTERIOR FACE OF SAID WALL, A DISTANCE OF 0.90 FEET TO A CORNER OF THE WALL;

THENCE EAST AT RIGHT ANGLES TO THE LAST DESCRIBED COURSE, BEING ALONG THE INTERIOR  
FACE OF SAID WALL, A DISTANCE OF 8.70 FEET TO A CORNER OF THE WALL;

THENCE SOUTH AT RIGHT ANGLES TO THE LAST DESCRIBED COURSE, BEING ALONG THE  
INTERIOR FACE OF SAID WALL, A DISTANCE OF 0.70 FEET TO A CORNER OF THE WALL;

THENCE EAST AT RIGHT ANGLES TO THE LAST DESCRIBED COURSE, BEING ALONG THE INTERIOR  
FACE OF SAID WALL, A DISTANCE OF 0.71 FEET TO THE POINT OF BEGINNING.

# UNOFFICIAL COPY

WHICH SURVEY IS ATTACHED AS EXHIBIT A TO THE DECLARATION OF CONDOMINIUM RECORDED AS DOCUMENT #0020723157, AS AMENDED, TOGETHER WITH ITS UNDIVIDED PERCENTAGE INTEREST IN THE COMMON ELEMENTS, ALL IN COOK COUNTY, ILLINOIS.

Common Address: 2700 North Halsted Street  
Chicago, Illinois 60614

PINS: 14-29-407-054-0000, 14-29-407-055-0000,  
14-29-407-056-0000, 14-29-407-057-0000,  
14-29-407-058-0000 and 14-29-407-059-0000

Property of Cook County Clerk's Office

0020938382

# UNOFFICIAL COPY

## EXHIBIT C

### PERCENTAGE OF OWNERSHIP INTEREST IN THE COMMON ELEMENTS 2700 CLUB CONDOMINIUMS

UNIT	PERCENTAGE OF OWNERSHIP INTEREST
203	7.4%
204	6.6%
207	9.5%
210	6.5%
211	6.5%
212	7.5%
303	6.9%
304	6.7%
401	9.6%
404	6.8%
PH-8	6.2%
PH-10	6.2%
PH-11	6.5%
PH-2	7.1%
Total	100%

20938382

Property of Cook County Clerk's Office

# UNOFFICIAL COPY

## EXHIBIT D

### SCHEDULE OF PARKING AND STORAGE SPACES 2700 CLUB CONDOMINIUMS

Unit	LCE Parking Space	LCE Storage Space
203	P-15	S-9
204	P-56	S-13
207	None	S-1
210	P-42	S-2
211	P-34	S-41
212	P-47	S-15
303	P-14	S-10
304	P-37	S-3
401	P-38	S-14
404	P-35	S-15
PH-8	P-27	S-32
PH-10	P-26	S-40
PH-11	P-12	S-44
PH-12	P-25	S-48


Property of Cook County Clerk's Office  
11/15/2013 10:38:38

# UNOFFICIAL COPY

## MORTGAGEE'S CONSENT

Corus Bank, a banking organization, holder of a Note secured by a certain Mortgage dated July 26, 2001 and recorded with the Recorder of Deeds of Cook County, Illinois on August 2, 2001 as Document #0010699767, made by T&B Ventures, LLC, an Illinois Limited Liability company to Corus Bank, hereby consents to the execution and recording of the Second Amendment to the Declaration of Condominium Ownership and of Easements, Restrictions, Covenants and By-Laws for 2700 Club Condominiums Condominium Association, and agrees that said Mortgage is subject to the provisions thereof and of the Condominium Property Act of the State of Illinois.

IN WITNESS WHEREOF, Corus Bank, has caused its imprimatur to be affixed hereunto by virtue of its name being signed by its Commercial Loan Officer and attested to by its Vice President this 26<sup>th</sup> day of August, 2002.



*Rose Odeschko*

Corus Bank, a banking organization, #020938382

By: *Cathy Smith*  
Its: Commercial Loan Officer

ATTEST:  
*Peter R. Frenkel*  
Peter R. Frenkel, Vice President

# UNOFFICIAL COPY

EXHIBIT A  
PLAT OF SURVEY

Property of Cook County Clerk's Office

0020938382