

UNOFFICIAL COPY 0021061981

2000/0886 53 001 Page 1 of 2
2002-09-27 15:34:24
Cook County Recorder 26.50

Recording Requested by / Return To:
AJU THOMAS
233 E Erie 2101, CHICAGO, IL 60611
90350 8674995



Release Of Mortgage

WHEREAS the indebtedness secured by the mortgage described below has been fully paid and satisfied, the undersigned owner and holder of the debt does hereby release and discharge the mortgage.

Original Mortgagee: FORTUNE MORTGAGE COMPANY

Original Mortgagor: AJU THOMAS, NISHA THOMAS

Recorded in Cook County, Illinois, on 07/17/01 as Instrument # 0010631607

Tax ID: 17-10-203-027-1121

Date of mortgage: 05/15/01 Amount of mortgage: 2138000.00 Address: 233 E Erie Unit 2101 Chicago, IL 60611


SEE ATTACHED LEGAL DESCRIPTION


NOW THEREFORE, the recorder or clerk of said county is hereby instructed to record this instrument and to cancel, release, and discharge the mortgage in accordance with the regulation of said state and county.

Dated: 08/16/2002

Wells Fargo Home Mortgage, Inc.

By:



Paula Ward
Vice President


Attest: Yara Estrada
Assistant Secretary


State of California

County of Santa Clara

On 08/16/2002, before me, the undersigned, a Notary Public for said County and State, personally appeared Paula Ward, personally known to me to be the person that executed the foregoing instrument, and acknowledged that she is Vice President of Wells Fargo Home Mortgage, Inc., and that she executed the foregoing instrument pursuant to a resolution of its board of directors and that such execution was done as the free act and deed of Wells Fargo Home Mortgage, Inc..


Notary: Kim Gorman

My Commission Expires January 11, 2006



Prepared by: E. N. Harrison

Peelle Management Corporation, P.O. Box 1710, Campbell CA 95009 (408)866-6868

LN# 8674995 P.I.F.: 07/24/02

FINAL RECON.IL 90350 118.00 2 08/16/02 02:48:22 12-031 IL Cook 2425:45 78

5-11-02
M

UNOFFICIAL COPY

Loan Number: 8674995

Stco Code: 12-031

=====

PARCEL 1: UNIT 2101 IN THE STREETVILLE CENTER CONDOMINIUM, AS DELINEATED ON A SURVEY OF THE FOLLOWING DESCRIBED REAL ESTATE: ALL OF THE PROPERTY AND SPACE LYING ABOVE AND EXTENDING UPWARD FROM A HORIZONTAL PLANE HAVING AN ELEVATION OF 119.30 FEET ABOVE CHICAGO CITY DATUM (AND WHICH IS ALSO THE LOWER SURFACE OF THE FLOOR SLAB OF THE NINTH FLOOR, IN THE 26 STORY BUILDING SITUATED ON THE PARCEL OF LAND HEREINAFTER DESCRIBED) AND LYING WITHING THE BOUNDARIES PROJECTED VERTICALLY UPWARD OF A PARCEL OF LAND COMPRISED OF LOTS 20 TO 24 AND LOT 25 (EXCEPT THAT PART OF LOT 25 LYING WEST OF THE CENTER OF THE PARTY WALL OF THE BUILDING NOW STANDING THE DIVIDING LINE BETWEEN LOTS 25 AND 26) , TOGETHER WITH THE PROPERTY AND SPACE LYING BELOW SAID HORIZONTAL PLANE HAVING AN ELEVATION OF 119.30 FEET ABOVE CHICAGO CITY DARUM AND LYING ABOVE A HORIZONTAL PLANE HAVING AN ELEVATION OF 118.30 FEET ABOVE CHICAGO CITY DATUM (AND WHICH PLANE COINCIDES WITH THE LOWEST SURFACE OF THE ROOF SLAB OF THE 8 STORY BUILDING SITUATED ON SAID P RCEL OF LAND) AND LYING WITHIN THE BOUNDARIES PROJECTED VERTICALLY UPWARD OF THE SOUTH 17.96 FEET OF AFORESAID PARCEL OF LAND, ALL IN THE SUBDIVISION OF THE WEST 394 FEET OF BLOCK 32, (EXCEPT)

=====

Cook County Clerk's Office

UNOFFICIAL COPY

Property of Cook County Clerk's Office