


UNOFFICIAL COPY

0021070674

20.5/005 16 001 Page 1 of 3  
2002-09-30 13:40:01  
Cook County Recorder 28.50

STATE OF ILLINOIS )  
 ) SS.  
COUNTY OF COOK )




IN THE CIRCUIT COURT OF COOK COUNTY ILLINOIS  
COUNTY DEPARTMENT, LAW DIVISION

Department of Transportation )  
State of Illinois, ) No.  
 ) Plaintiff, )  
vs. )  
 ) Parcel No.'s  
 ) OEQ0001 and  
 ) OEQ0001TE  
Holy Family Medical Center, et al )  
 ) Job No.  
 ) R-90-067-00  
Defendants. )


LIS PENDENS NOTICE

I, the undersigned, do hereby certify that the above entitled cause was filed in the above Court on the 30<sup>th</sup> day of SEPT., 2002 for Condemnation and is now pending in said Court, and that the property affected by said cause is located in Cook County, Illinois and is legally described in attached Exhibits A and B.

SIGNED AND PREPARED BY AND TO BE MAIL TO:

  
PATRICK C. TURNER, Attorney of Record  
Special Assistant Attorney General  
Law Offices of Victor J. Cacciatore  
527 South Wells Street, Suite 800  
Chicago, Illinois 60607  
Atty. No. 01785

Subscribed and sworn to  
before me this 30 day of September  
2002

  
NOTARY PUBLIC

REC 051199  
CALENDAR 3  
CONDEMNATION

Common Address: 100 North River Road  
DesPlaines, Illinois 60016  
P.I.N(S): 09-08-400-017 & 09-08-400-027



**UNOFFICIAL COPY**

Job : R-90-067-00  
 Route : FAP 339 ( IL 58 )  
 County : Cook  
 Parcel : 0EQ 0001  
 Owner : Holy Family Hospital, Inc.,  
           an Illinois Corporation  
 Station : 61+849.416 to 62+038.919  
 Index No. : 09-08-400-027/09-08-400-017

That part of the Southeast quarter of Section 8, Township 41 North, Range 12 East of the Third Principal Meridian, described as follows:

Commencing at the Southwest corner of the Southeast Quarter of said Section 8; thence North 00 degrees 20 minutes 41 seconds East 146.670 meters [481.02 feet] as measured along the West line of the Southeast Quarter of said Section 8, (Bearings based on state plane coordinates-Illinois; east zone) to a point on the Northerly right of way line of Golf Road (IL 58) per document number 10294766 Recorded February 27, 1929 ; thence North 87 degrees 06 minutes 51 seconds East 293.660 meters (963.44 feet) as measured along said right of way line to the point of beginning; thence North 02 degrees 53 minutes 09 seconds West 6.000 meters (19.68 feet); thence North 87 degrees 06 minutes 51 seconds East 187.727 meters (615.90 feet); thence North 22 degrees 09 minutes 01 seconds East 11.448 meters (37.56 feet); thence North 14 degrees 25 minutes 09 seconds West 63.908 meters (209.67 feet); thence North 09 degrees 50 minutes 42 seconds West 25.079 meters (82.28 feet) to the Westerly right of way line of Des Plaines River Road as recorded on January 26, 1876 per Document 59231; thence South 14 degrees 25 minutes 09 seconds East 96.262 meters (315.82 feet) as measured along said right of way line; thence South 31 degrees 17 minutes 22 seconds West 11.564 meters (37.94 feet) to the Northerly right of way line of Golf Road; thence South 87 degrees 06 minutes 51 seconds West 189.507 meters (621.74 feet) as measured along said right of way line to the point of beginning, all in Cook County, State of Illinois.

Said parcel containing 0.1355 hectares, more or less [0.335 acres, more or less].

RECEIVED

AUG 15 2001

PLATS & LEGALS

Job : R-90-067-00  
Route : FAP 339 ( IL 58 )  
County : Cook  
Parcel : 0EQ 0001-TE  
Owner : Holy Family Hospital, Inc.,  
an Illinois Corporation  
Station : 61+674.763 to 61+849.416  
Index No. : 09-08-400-027

That part of the Southeast quarter of Section 8, Township 41 North, Range 12 East of the Third Principal Meridian, described as follows:

Commencing at the Southwest corner of the Southeast Quarter of said Section 8; thence North 00 degrees 20 minutes 41 seconds West 146.670 meters [481.20 feet] as measured along the West line of the Southeast Quarter of said Section 8, (Bearings based on state plane coordinates-Illinois; east zone) to a point on the North right of way line of Golf Road (IL 58) per document number 10294766 Recorded February 27, 1929 ; thence North 87 degrees 06 minutes 51 seconds East 119.006 meters (390.44 feet) as measured along said right of way line to the point of beginning; thence North 02 degrees 53 minutes 09 seconds West 7.000 meters (22.97 feet); thence North 87 degrees 06 minutes 51 seconds East 33.727 meters (110.65 feet); thence South 79 degrees 38 minutes 41 seconds East 17.465 meters (57.30 feet); thence North 87 degrees 06 minutes 51 seconds East 105.924 meters (347.52 feet) parallel with the aforementioned North right of way line of Golf Road; thence North 02 degrees 53 minutes 09 seconds West 9.000 meters (29.53 feet); thence North 87 degrees 06 minutes 51 seconds East 18.000 meters (59.05 feet); thence South 02 degrees 53 minutes 09 seconds East 12.000 meters (39.37 feet) to the North right of way line of Golf Road; thence South 87 degrees 06 minutes 51 seconds West 174.650 meters (573.00 feet) as measured along said right of way line to the point of beginning, all in Cook County, State of Illinois.

Said parcel containing 0.0853 hectares, more or less [0.211 acres, more or less]

RECEIVED  
AUG 15 2001  
PLATS & LEGALS