


UNOFFICIAL COPY

0021161399

08/01/08 86 002 Page 1 of 2

2002-10-22 13:47:09

Cook County Recorder 26.50



0021161399

WARRANTY DEED  
GENERAL

COOK COUNTY  
RECORDER  
EUGENE "GENE" MOORE  
BRIDGEVIEW OFFICE

TICOR 374015 1872

Property of Cook County Clerk's Office

THE GRANTOR(S) ORLANDO ORTIZ, single never married,

, of the Village of Stone Park, County of Cook, State of Illinois, for and in consideration of TEN & 00/100  
in hand paid, convey(s) and warrant(s) to FRANCISCO VASQUEZ DOLLARS  
(Grantee's Address) 226 S. Maplewood Avenue, Melrose Park, Illinois  
the following described real estate situated in the County of Cook in  
the State of Illinois, to wit:

See reverse side

**SUBJECT TO:** covenants, conditions, restrictions and easements of record and  
general real estate taxes for 2002 and subsequent years.

hereby releasing and waiving all rights under and by virtue of the homestead exemption laws of the State of  
Illinois.

Permanent Real Estate Index Number(s): 15-05-404-010

Address of Real Estate: 1537 N. 43rd Avenue, Stone Park, Illinois 60165

Dated this 18th day of October, 2002

Orlando Ortiz

ORLANDO ORTIZ

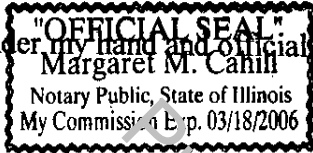
2

STATE OF ILLINOIS, COUNTY OF COOK SS.

I, the undersigned, a Notary Public in and for said County, in the State aforesaid, CERTIFY THAT ORLANDO ORTIZ

personally known to me to be the person(s) whose name(s) is subscribed to the foregoing instrument, appeared before me this day in person, and acknowledged that he signed, sealed, and delivered the said instrument as his free and voluntary act, for the uses and purposes therein set forth, including the release and waiver of the right of homestead.

Given under my hand and official seal, this 18th day of October 2002,




Margaret M. Cahill (Notary Public)

LEGAL DESCRIPTION

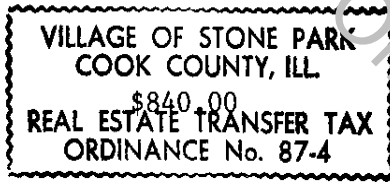
LOT 79 IN MILLS AND SONS MEADOW CREEK, A SUBDIVISION OF THE SOUTH 3/8 OF THE EAST 1/2 OF THE NORTHEAST 1/4 AND THAT PART OF THE EAST 1/2 OF THE SOUTHEAST 1/4 (EXCEPT THE WEST 1/2 OF THE WEST 1/2 THEREOF LYING NORTH OF LAKE STREET) IN SECTION 5, TOWNSHIP 39 NORTH, RANGE 12 EAST OF THE THIRD PRINCIPAL MERIDIAN, ACCORDING TO THE PLAT THEREOF RECORDED AUGUST 18, 1926 AS DOCUMENT NUMBER 9275955, IN COOK COUNTY, ILLINOIS.

Prepared By: Margaret Cahill, 513 S. Dryden Pl., Arlington Heights IL 60005

Mail To:



Francisco Vazquez
1537 N. 43rd Ave.
Stone Park, IL
60165



Name and Address of Taxpayer/Address of Property: Francisco Vazquez
1537 N. 43rd Avenue
Stone Park IL 60165

