

UNOFFICIAL COPY 0021169956

2695/0140 55 001 Page 1 of 3
2002-10-24 11:39:10
Cook County Recorder 28.00

SUBURBAN BANK & TRUST COMPANY
TRUSTEE'S DEED



THE GRANTOR, SUBURBAN BANK & TRUST COMPANY, an Illinois Banking Corporation, as Trustee,

under the provisions of a deed or deeds in trust, duly recorded and delivered to said corporation in pursuance of a trust agreement dated the 12 day of August, 2000, and known as Trust Number 74-2901, for the consideration of Ten Dollars (\$10.00), and other good and valuable considerations in hand paid, Conveys and Quit Claims to Lucas Chan

of the second part, whose address is 1908 S. Wells, Unit 2, Chicago, IL 60616, party following described real estate in COOK County, Illinois, to wit:

LEGAL DESCRIPTION ATTACHED HERETO AND MADE A PART HEREOF

Street Address of Property: 1908 S. Wells, Unit 2, P17, Chicago, Illinois 60616
Permanent Tax Number: 17-21-435-055, 056, 057

together with the tenements and appurtenances thereunto belonging, to have and to hold unto said party of the second part said premises forever.

This deed is executed pursuant to and in the exercise of the power and authority granted to and vested in said trustee by the terms of said deed or deeds in trust delivered to said trustee in pursuance of the trust agreement above mentioned. This deed is made subject to the lien of every trust deed or mortgage, if any, of record in said county given to secure the payment of money, and remaining unreleased at the date of delivery hereof.

IN WITNESS WHEREOF, said Grantor has caused its name to be signed to these presents by its Trust Officer this 18th day of September, 2002.

SUBURBAN BANK & TRUST COMPANY, as Trustee as aforesaid

BY: Rosemary Meyer
Trust Officer

STATE OF ILLINOIS
OCT. 22. 02
REAL ESTATE TRANSFER TAX
DEPARTMENT OF REVENUE

# 0000039237	REAL ESTATE TRANSFER TAX
	00155.00
	FP 102808

COOK COUNTY
REAL ESTATE TRANSACTION TAX
OCT. 22. 02
COUNTY TAX
REVENUE STAMP

# 0000039366	REAL ESTATE TRANSFER TAX
	00077.50
	FP 102802

BOX 333-CTI

No ABS CTTC 8040476 REC 10F2

UNOFFICIAL COPY

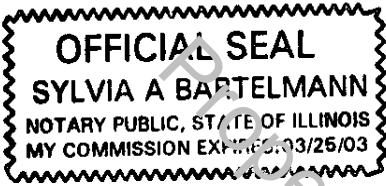
STATE OF ILLINOIS }

SS

COUNTY OF COOK }

I, the undersigned, a Notary Public in and for said County in the State aforesaid, do hereby certify that before me on this day personally appeared **ROSEMARY MAZUR**, known to me to be the Trust Officer of **SUBURBAN BANK & TRUST COMPANY**, the corporation that executed the foregoing instrument, and acknowledged the said instrument to be the free and voluntary act and deed of said corporation, for the uses and purposes therein mentioned, and on oath stated that they are authorized to execute the said instrument.

Given under my hand and Notarial seal this 18th day of September, 2002.





Sylvia A. Bartelmann
Notary Public

Mail this recorded instrument to:

Jay L. Micek
Attorney at Law
217 S. Northwest Hwy #200
ARANWICK, IL 60010
2169356217
47-381-3550

This instrument was prepared by:

Suburban Bank & Trust Company
10312 S. Cicero Avenue
Oak Lawn, Illinois 60453



Property of Cook County Clerk's Office

UNOFFICIAL COPY

UNIT 1908-2 AND P-17 IN THE 19TH AND WELLS CONDOMINIUM AS DELINEATED ON A SURVEY OF THE FOLLOWING DESCRIBED REAL ESTATE:

LOTS 55 (EXCEPTING FROM SAID LOT 55 THAT PART BOUNDED AND DESCRIBED AS FOLLOWS: COMMENCING AT THE MOST SOUTHERLY CORNER OF SAID LOT 55; THENCE NORTH 31°-54'-15" WEST ALONG THE SOUTHWESTERLY LINE OF SAID LOT 55, A DISTANCE OF 10.09 FEET TO THE PLACE OF BEGINNING; THENCE CONTINUING NORTH 31°-54'-15" WEST ALONG THE SOUTHWESTERLY LINE OF SAID LOT 55, A DISTANCE OF 50.55 FEET; THENCE NORTH 57°-13'-31" EAST, 18.50 FEET; THENCE SOUTH 31°-41'-55" EAST, 50.67 FEET; THENCE SOUTH 57°-36'-13" WEST, 18.32 FEET TO THE PLACE OF BEGINNING) AND ALL OF LOTS 56, 57 AND THAT PART OF LOT 60 BOUNDED AND DESCRIBED AS FOLLOWS: COMMENCING AT A CORNER OF SAID LOT 60 (SAID CORNER ALSO BEING THE SOUTHWEST CORNER OF LOT 57 IN SANTA FE GARDEN III AFORESAID); THENCE NORTH 00°-00'-58" WEST ALONG AN EASTERLY LINE OF SAID LOT 60, A DISTANCE OF 21.82 FEET TO THE PLACE OF BEGINNING (SAID EASTERLY LINE OF SAID LOT 60 ALSO BEING THE WEST LINE OF SAID LOT 57); THENCE NORTH 88°-40'-02" WEST, 33.78 FEET TO A POINT ON THE SOUTHEASTERLY LINE OF LOT SAID 55; THENCE NORTH 58°-05'-45" EAST ALONG SAID SOUTHEASTERLY LINE OF SAID LOT 55, A DISTANCE OF 13.85 FEET TO A BEND IN SAID LINE OF SAID LOT 55; THENCE NORTH 89°-59'-02" EAST ALONG THE MOST SOUTHERLY SOUTH LINE OF SAID LOT 55, A DISTANCE OF 22.01 FEET TO A CORNER OF SAID LOT 60; THENCE SOUTH 00°-00'-58" EAST ALONG AN EASTERLY LINE OF SAID LOT 60, A DISTANCE OF 8.11 FEET TO THE PLACE OF BEGINNING (SAID EASTERLY LINE ALSO BEING THE WEST LINE OF LOT 57 AFORESAID), TOGETHER WITH THAT PART OF SAID LOT 60 BOUNDED AND DESCRIBED AS FOLLOWS: COMMENCING AT A CORNER OF SAID LOT 60 (SAID CORNER ALSO BEING THE SOUTHWEST CORNER OF LOT 57 AFORESAID); THENCE NORTH 00°-00'-58" WEST ALONG AN EASTERLY LINE OF SAID LOT 60, A DISTANCE OF 29.93 FEET TO A CORNER OF SAID LOT 60 (SAID EASTERLY LINE OF SAID LOT 60 ALSO BEING THE WEST LINE OF SAID LOT 57); THENCE SOUTH 89°-59'-02" WEST ALONG THE MOST SOUTHERLY SOUTH LINE OF LOT 55 AFORESAID, A DISTANCE OF 22.01 FEET TO A BEND IN SAID LINE; THENCE SOUTH 58°-05'-45" WEST ALONG THE SOUTHEASTERLY LINE OF SAID LOT 55, A DISTANCE OF 17.0 FEET TO THE MOST SOUTHERLY CORNER OF SAID LOT 55; THENCE NORTH 31°-54'-15" WEST ALONG THE SOUTHWESTERLY LINE OF SAID LOT 55, A DISTANCE OF 122.43 FEET TO THE MOST WESTERLY CORNER OF SAID LOT 55, SAID CORNER ALSO BEING THE PLACE OF BEGINNING; THENCE CONTINUING NORTH 31°-54'-15" WEST ALONG THE NORTHWESTERLY EXTENSION OF THE SOUTHWESTERLY LINE OF SAID LOT 55, A DISTANCE OF 26.10 FEET; THENCE NORTH 56°-55'-30" EAST, 29.29 FEET TO A POINT ON THE NORTHWESTERLY LINE OF SAID LOT 55; THENCE SOUTH 15°-44'-18" WEST ALONG THE NORTHWESTERLY LINE OF SAID LOT 55, 39.62 FEET TO THE PLACE OF BEGINNING), ALL SANTA FE GARDEN III BEING A RESUBDIVISION OF PART OF BLOCKS 21, 24, 25 AND 41 AND THE VACATED STREETS AND ALLEYS LYING WITHIN AND ADJOINING SAID BLOCKS, IN CANAL TRUSTEES' NEW SUBDIVISION OF BLOCKS IN THE EAST FRACTION OF SOUTHEAST FRACTIONAL ¼ OF SECTION 21, ALL IN TOWNSHIP 39 NORTH, RANGE 11 EAST OF THE THIRD PRINCIPAL MERIDIAN, WHICH SURVEY IS ATTACHED AS EXHIBIT "A" TO THE DECLARATION OF CONDOMINIUM RECORDED ON AUGUST 27, 2002 AS DOCUMENT NUMBER 0020942284, AND AS AMENDED, TOGETHER WITH ITS UNDIVIDED PERCENTAGE INTEREST IN THE COMMON ELEMENTS, ALL IN COOK COUNTY, ILLINOIS.

GRANTOR ALSO HEREBY GRANTS TO THE GRANTEE, ITS SUCCESSORS AND ASSIGNS, AS RIGHTS AND EASEMENTS APPURTENANT TO THE ABOVE DESCRIBED REAL ESTATE, THE RIGHTS AND EASEMENTS FOR THE BENEFIT OF SAID PROPERTY SET FORTH IN THE DECLARATION OF CONDOMINIUM, AFORESAID, AND GRANTOR RESERVES TO ITSELF, ITS SUCCESSORS AND ASSIGNS, THE RIGHTS AND EASEMENTS SET FORTH IN SAID DECLARATION FOR THE BENEFIT OF THE REMAINING PROPERTY DESCRIBED THEREIN.

THIS DEED IS SUBJECT TO ALL RIGHTS, EASEMENTS, COVENANTS, CONDITIONS, RESTRICTIONS AND RESERVATIONS CONTAINED IN SAID DECLARATION THE SAME AS THOUGH THE PROVISIONS OF SAID DECLARATION WERE RECITED AND STIPULATED AT LENGTH HEREIN.

P.I.N.: 17-21-435-055 through 17-21-435-057

Commonly known as 1908 S. Wells Street, Unit 2
Chicago, Illinois 60616

21169956