

Recording Requested by / Return To:
RAY BERG
1 Falkirk Lane, ROLLING MEADOWS, IL 60008




Release Of Mortgage


WHEREAS the indebtedness secured by the mortgage described below has been fully paid and satisfied, the undersigned owner and holder of the debt does hereby release and discharge the mortgage.

Original Mortgagee: KEY MORTGAGE SERVICES INC
Original Mortgagor: RAY BERG, JEWEL ANN BERG
Recorded in Cook County, Illinois, on 07/26/99 as Instrument # 99709013
*** SEE ATTACHED ADDENDUM ***


NOW THEREFORE, the recorder or clerk of said county is hereby instructed to record this instrument and to cancel, release, and discharge the mortgage in accordance with the regulation of said state and county.


Dated: 09/23/2002
Wells Fargo Home Mortgage, Inc
FKA Norwest Mortgage Inc

By: 
Paula Ward
Vice President


Attest: Yara Estrada
Assistant Secretary

State of California
County of Santa Clara
On 09/23/2002, before me, the undersigned, a Notary Public for said County and State, personally appeared Paula Ward, personally known to me to be the person that executed the foregoing instrument, and acknowledged that she is Vice President of Wells Fargo Home Mortgage, Inc, and that she executed the foregoing instrument pursuant to a resolution of its board of directors and that such execution was done as the free act and deed of Wells Fargo Home Mortgage, Inc.


Notary: Kim Gorman
My Commission Expires January 11, 2006



Prepared by: E. N. Harrison
Peelle Management Corporation, P.O. Box 1710, Campbell CA 95009 (408)866-6868
LN# 7821030 P.I.F.: 08/30/02
FINAL RECON.IL 90350 120.00 2 09/23/02 02:46:04 12-031 IL Cook 2986:48 60

2

ADDENDUM TO RELEASE OF MORTGAGE

90350 Loan #: 7821030 (12-031 IL Cook)

Tax ID: 02-26-315-027-0000

Date of mortgage: 07/16/99 Amount of mortgage: \$105000.00 Address: 1 Falkirk Lane Rolling Meadows, IL 60008
PARCEL 1: LOT 27 IN WINTHROP VILLAGE, BEING A SUBDIVISION OF THE EAST 1/2 OF THE SOUTHWEST 1/4 OF SECTION 26,
TOWNSHIP 42 NORTH, RANGE 10, EAST OF THE THIRD PRINCIPAL MERIDIAN, IN COOK COUNTY, ILLINOIS. PARCEL 2: EASEMENT
APPURTENANT TO SAID PARCEL 1 AS DESCRIBED IN THE DECLARATON RECORDED JULY 16, 1968 AS DOCUMENT 20552836 AND AS
GRANTED IN TRUSTEE'S DEED FROM PIONEER TRUST AND SAVINGS BANK AS TRUSTEE UNDER TRUST NUMBER 16361 RECORDED AUGUST
17,1970 AS DOCUMENT 21239172.

Property of Cook County Clerk's Office