

UNOFFICIAL COPY

2863/0075 54 001 Page 1 of 2

2002-10-31 14:30:56

Cook County Recorder 26.00


Recording Requested By:
Principal Residential Mortgage, Inc.

When Recorded Return To:



0021205694

Principal Residential Mortgage
ATTN: RELEASE, H1
711 High Street
Des Moines, IA 50392-0665



Satisfaction

Principal Residential Mortgage, Inc. 1608172-1 KNAPP" Cook, Illinois VRU #: 8886796377

KNOW ALL MEN BY THESE PRESENTS that PRINCIPAL RESIDENTIAL MORTGAGE, INC. holder of a certain mortgage, whose parties, dates and recording information are below, does hereby acknowledge that it has received full payment and satisfaction of the same, and in consideration thereof, does hereby cancel and discharge said mortgage.

Original Mortgagor: NONNA KNAPP, MARRIED TO DAVID J KNAPP
Original Mortgagee: AMERICAN HOME MORTGAGE CORP.
Dated: 06/15/2001 Recorded: 07/02/2001 as Instrument No.: 0010580722, in the county of Cook State of Illinois

Legal: UNIT 3404 IN THE PARKVIEW CONDOMINIUM AS DELINEATED ON A SURVEY OF THE FOLLOWING DESCRIBED REAL ESTATE:
PARCEL 1: LOT 2, THE SOUTH 50 1/2 FEET OF LOT 3 THE EAST 74 FEET OF LOT 3 (EXCEPT THE SOUTH 50 1/2 FEET THEREOF) AND THE EAST 74 FEET OF LOTS 4 AND 5 (EXCEPT THAT PART OF LOT 5 FALLING IN EUGENIE STREET) ALL IN GALE'S NORTH ADDITION TO CHICAGO, A SUBDIVISION OF THE SOUTHWEST 1/4 OF THE SOUTHEAST 1/4 OF SECTION 33, TOWNSHIP 40 NORTH, RANGE 14 EAST OF THE THIRD PRINCIPAL MERIDIAN, IN COOK COUNTY, ILLINOIS.
PARCEL 2: LOTS 1 AND 2 AND THAT PART OF LOT 3 FALLING WITHIN THE NORTH 113.62 FEET OF ORIGINAL LOT 1 IN WOOD AND OTHERS SUBDIVISION OF SAID ORIGINAL LOT 1 IN GALE'S NORTH ADDITION TO CHICAGO AFORESAID, IN COOK COUNTY, ILLINOIS.
PARCEL 3: LOTS 1 TO 9, BOTH INCLUSIVE, (EXCEPT THAT PART LYING BETWEEN THE WEST LINE OF NORTH LASALLE STREET AND A LINE DRAWN THROUGH THE SOUTHWEST CORNER OF EUGENIE STREET AND NORTH LASALLE STREET AND THROUGH A POINT ON THE SOUTH LINE OF LOT 10, 14 FEET WEST OF THE WEST LINE OF NORTH LASALLE STREET), ALL IN BLOCK "B" IN THE COUNTY CLERK'S DIVISION OF PORTIONS OF UNSUBDIVIDED LAND LYING BETWEEN THE EAST LINE OF GALE'S NORTH ADDITION TO CHICAGO AFORESAID AND THE WEST LINE OF NORTH CLARK STREET, ALL IN SECTION 33, TOWNSHIP 40 NORTH, RANGE 14 EAST OF THE THIRD PRINCIPAL MERIDIAN, WHICH SURVEY IS ATTACHED AS EXHIBIT "A" TO THE DECLARATION OF CONDOMINIUM RECORDED AS DOCUMENT NUMBER 24558738, TOGETHER WITH THEIR UNDIVIDED PERCENTAGE INTEREST IN THE COMMON ELEMENTS IN COOK COUNTY, ILLINOIS.

Assessor's/Tax ID No. 14334230481387

Property Address: 1660 NORTH LASALLE, CHICAGO, IL 60614

IN WITNESS WHEREOF, the undersigned, by the officer duly authorized, has duly executed the foregoing instrument.

54
R.B.
H.J.
J.W.

UNOFFICIAL COPY


Property of Cook County Clerk's Office

UNOFFICIAL COPY

21205694

Satisfaction - Page 2 of 2
PRINCIPAL RESIDENTIAL MORTGAGE, INC.
On September 11th, 2002


By: 
S.K. OLSON, SENIOR VICE PRES. &
SEC., SERVICING,



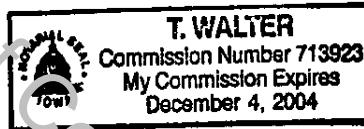
STATE OF Iowa
COUNTY OF Polk

ON September 11th, 2002, before me, T. WALTER, a Notary Public in and for the County of Polk County, State of Iowa, personally appeared S.K. OLSON, SENIOR VICE PRES. & SEC., SERVICING, personally known to me (or proved to me on the basis of satisfactory evidence) to be the person(s) whose name(s) is/are subscribed to the within instrument and acknowledged to me that he/she/they executed the same in his/her/their authorized capacity, and that by his/her/their signature on the instrument the person(s), or the entity upon behalf of which the person(s) acted, executed the instrument.

WITNESS my hand and official seal,


T. WALTER

Notary Expires: 12/04/2004 #713923



(This area for notarial seal)

Prepared By: STEVE GALLAHER PRINCIPAL RESIDENTIAL MORTGAGE, INC. 711 HIGH ST, DES MOINES, IA 50392
1-800-367-6448

UNOFFICIAL COPY

Property of Cook County Clerk's Office