

UNOFFICIAL COPY

0021374509

3780 (2002) 51 001 Page 1 of 3
2002-12-12 14:38:20
Cook County Recorder 28.00



0021374509

Recording Requested By:
T.D. SERVICE COMPANY

And When Recorded Mail To:
T.D. Service Company
1820 E. First St., Suite 300
Santa Ana, CA 92705

Loan#: 14641383

RLS#: 1522579



SATISFACTION OF MORTGAGE

KNOW ALL MEN BY THESE PRESENTS: that the undersigned, holder of a certain mortgage, whose parties, dates and recording information are below, does hereby acknowledge that it has received full payment and satisfaction of the same. Accordingly, the County Recorder is hereby authorized and directed to discharge the same upon the record of said mortgage.

Original Mortgagor: GEORGE A PARHAS AND BETTY PARHAS HIS WIFE AS JOINT TENANTS

Original Mortgagee: HOMESIDE LENDING, INC.

Mortgage Dated: MAY 22, 2001

Recorded on: JUNE 01, 2001

as Instrument No. 0010464559 in Book No. --- at Page No. ---

Property Address: 10841 SOUTH CHRISTA COURT, PALOS HILLS, ILLINOIS 60465

County of COOK, State of ILLINOIS

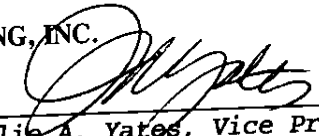
PIN# 23-14-408-011-0000

Legal Description: See Attached Exhibit

IN WITNESS WHEREOF, THE UNDERSIGNED, BY THE OFFICER DULY AUTHORIZED, HAS DULY EXECUTED THE FOREGOING INSTRUMENT ON OCTOBER 18, 2002

HOMESIDE LENDING, INC.

By:


Julie A. Yates, Vice President

Sy
P.3
Mr
28.00

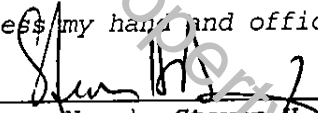
UNOFFICIAL COPY

Loan#: 14641383
RLS#: 1522579
Page 2


State of CALIFORNIA }
County of ORANGE } ss.

On OCTOBER 18, 2002, before me, Steven H. Dang, personally appeared Julie A. Yates, Vice President personally known to me (or proved to me on the basis of satisfactory evidence) to be the person(s) whose name(s) is/are subscribed to the within instrument and acknowledged to me that he/she/they executed the same in his/her/their authorized capacity(ies) and that by his/her/their signature(s) on the instrument the person(s), or the entity upon behalf of which the person(s) acted, executed the instrument.

Witness my hand and official seal.



(Notary Name): Steven H. Dang



=====

PREPARED BY: T.D. Service Company, 1820 E. First St., Suite 300
Santa Ana, CA 92705 STEVEN DANG

Orange County Clerk's Office

UNOFFICIAL COPY

LOT 6 IN GEORGIOUS SUBDIVISION OF THE EAST 15 ACRES OF THAT PART OF THE SOUTHEAST $\frac{1}{4}$ LYING NORTH OF THE CALUMET SAS PEEDER OF THE ILLINOIS AND MICHIGAN CANAL (EXCEPTING THEREFROM THE 90 FOOT RESERVE STRIP OF THE NORTHERLY SIDE OF SAID PEEDER OF SECTION 14, TOWNSHIP 37 NORTH, RANGE 12, EAST OF THE THIRD PRINCIPAL MERIDIAN, (EXCEPTING THEREFROM THE NORTH 426.77 FEET THEREOF), EXCEPT THAT PART TAKEN FOR WIDENING OF ROBERTS ROAD AS DESCRIBED IN JUDGMENT ORDER REGISTERED AS DOCUMENT NUMBER 3020004, ACCORDING TO THE PLAT THEREOF REGISTERED IN THE OFFICE OF THE REGISTRAR OF TITLES OF COOK COUNTY, ILLINOIS, ON MARCH 3, 1987 AS DOCUMENT NUMBER 3595924.

Cook County Clerk's Office