

UNOFFICIAL COPY

0021377010

3803.0103 15 001 Page 1 of 3
2002-12-13 09:44:12
Cook County Recorder 28.00

WARRANTY DEED

Jacqueline

THE GRANTOR, Jackie N. Klima, an single person, of 195 N. Harbor Drive, Unit 3807, Chicago, Illinois 60601 for and in consideration of Ten and 00/100 DOLLARS (\$10.00), and other good and valuable consideration in hand paid, CONVEYS and WARRANTS to Phillip Santoro and Dina A. Santoro, husband and wife of 631 Fontana Place, Mundelein, IL 60060



not as Joint Tenants ^{and not as} Tenants in Common ~~but as TENANTS BY THE ENTIRETY~~ the following described Real Estate situated in the County of Cook in the State of Illinois, to-wit:

See Legal Description Attached Hereto

Subject To: Covenants, conditions, restrictions and easements of record; Taxes for 2002.

hereby releasing and waiving all rights under and by virtue of the Homestead Exemption Laws of the State of Illinois. TO HAVE AND TO HOLD said premises not as Joint Tenants or Tenants in Common but as TENANTS BY THE ENTIRETY forever.


Permanent Real Estate Index No.: 17-10-401-014-0332-1332
Common Address: 195 N. Harbor Drive, Unit 3807, Chicago, Illinois 60601

DATED this 5 day of Dec, 2002

Jacqueline N. Klima
Jacqueline N. Klima
Jacqueline

State of IL, County of DuPage ss.

CITY OF CHICAGO



DEC. 11. 02

REAL ESTATE TRANSFER TAX
0172500
FP 120805

0000000128

Jacqueline, the undersigned, a Notary Public in and for said County, in the State aforesaid, DO HEREBY CERTIFY that Jackie N. Klima, personally known to me to be the same person whose name is subscribed to the foregoing instrument, appeared before me this day in person, and acknowledged that he signed, sealed and delivered the said instrument as his free and voluntary act, for the uses and purposes therein set forth, including the release and waiver of the right of homestead.


Given under my hand and official seal, this 5 day of Dec, 2002. My commission expires:

Notary Public


This instrument was prepared by:
Scott H. Power
521 South LaGrange Road
Suite 201
LaGrange, Illinois 60525

After recording mail to:
Marty DeRoin
122 S. Michigan Ave.
Suite 1800
Chicago, Illinois 60603

BOX 333-CTI



REAL ESTATE TRANSFER TAX
0023000
FP 102808



REAL ESTATE TRANSFER TAX
0011500
FP 102802

TX 6234102 Mundelein CTC 10/4 NO 005

UNOFFICIAL COPY

STREET ADDRESS: 195 N. HARBOR DRIVE UNIT 3807

CITY: CHICAGO

COUNTY: COOK

TAX NUMBER: 17-10-401-014-1332

LEGAL DESCRIPTION:

PARCEL 1:

UNIT 3807 IN THE PARKSHORE CONDOMINIUM AS DELINEATED AND DEFINED ON THE PLAT OF SURVEY OF THE FOLLOWING DESCRIBED PARCEL OF REAL ESTATE:

THAT PART OF THE LANDS LYING EAST OF AND ADJOINING FORT DEARBORN ADDITION TO CHICAGO, BEING THE WHOLE OF THE SOUTH WEST FRACTIONAL QUARTER OF SECTION 10, TOWNSHIP 39 NORTH, RANGE 14, EAST OF THE THIRD PRINCIPAL MERIDIAN, IN COOK COUNTY, ILLINOIS, BOUNDED AND DESCRIBED AS FOLLOWS: COMMENCING AT THE NORTH EAST CORNER OF PARCEL "A": AS LOCATED AND DEFINED IN THE PLAT OF "LAKE FRONT PLAZA" SUBDIVISION (BEING A SUBDIVISION RECORDED IN THE RECORDER'S OFFICE OF COOK COUNTY, ILLINOIS ON APRIL 30, 1962 AS DOCUMENT NUMBER 1846961) AND RUNNING THENCE NORTH ALONG A NORTHWARD EXTENSION OF THE EAST LINE OF SAID PARCEL "A" (SAID NORTHWARD EXTENSION BEING ALSO THE WEST LINE OF A STRIP OF LAND, 66.00 FEET WIDE, DEDICATED AND CONVEYED TO THE CITY OF CHICAGO FOR PUBLIC UTILITIES BY PLAT OF DEDICATION RECORDED IN SAID RECORDER'S OFFICE ON MARCH 14, 1979 AS DOCUMENT NUMBER 24879730) A DISTANCE OF 176.195 FEET; THENCE EAST ALONG A LINE PERPENDICULAR TO THE LAST DESCRIBED COURSE A DISTANCE OF 235.083 FEET TO THE POINT OF BEGINNING AT THE NORTHWEST CORNER OF THE HEREINAFTER DESCRIBED PARCEL OF LAND; THENCE CONTINUING ALONG THE LAST DESCRIBED PERPENDICULAR LINE A DISTANCE OF 189.959 FEET TO AN INTERSECTION WITH THE WESTERLY LINE OF NORTH LAKE SHORE DRIVE, AS SAID NORTH LAKE SHORE DRIVE WAS DEDICATED BY AN INSTRUMENT RECORDED IN THE RECORDER'S OFFICE ON MARCH 14, 1979 AS DOCUMENT NUMBER 24879733; THENCE SOUTHWARDLY ALONG SAID WEST LINE OF NORTH LAKE SHORE DRIVE, A DISTANCE OF 146.790 FEET; THENCE CONTINUING SOUTHWARDLY ALONG SAID WEST LINE OF NORTH LAKE SHORE DRIVE, SAID WEST LINE BEING HERE AN ARC OF A CIRCLE, CONCAVE WESTERLY AND HAVING A RADIUS OF 2854.789 FEET, AN ARC DISTANCE OF 25.093 FEET TO THE NORTH EAST CORNER OF BLOCK 2 OF HARBOR POINT UNIT 1, A SUBDIVISION RECORDED IN SAID RECORDER'S OFFICE ON DECEMBER 13, 1974 AS DOCUMENT NUMBER 22935649; THENCE WEST ALONG THE NORTH LINE OF SAID BLOCK 2, A DISTANCE OF 169.878 FEET TO AN INTERSECTION WITH A LINE WHICH IS 235.083 FEET EAST OF AND PARALLEL WITH THE NORTHWARD EXTENSION OF THE EAST LINE OF PARCEL "A" IN LAKE FRONT PLAZA" SUBDIVISION AFORESAID; THENCE NORTH ALONG THE LAST DESCRIBED PARALLEL LINE (SAID PARALLEL LINE BEING PERPENDICULAR TO AND NORTH LINE OF BLOCK 2 IN HARBOR POINT UNIT NUMBER 1) A DISTANCE OF 231.00 FEET TO THE POINT OF BEGINNING, IN COOK COUNTY, ILLINOIS, WHICH SURVEY IS ATTACHED AS EXHIBIT "A" TO DECLARATION OF CONDOMINIUM RECORDED JUNE 27, 1995, AS DOCUMENT NUMBER 95414356, TOGETHER WITH ITS UNDIVIDED PERCENTAGE INTEREST IN THE COMMON ELEMENTS.

PARCEL 2:

PERPETUAL AND NON-EXCLUSIVE EASEMENT FOR THE BENEFIT OF PARCEL 1 AS CREATED BY AMENDED AND RESTATED GRANT OF EASEMENTS DATED AUGUST 29, 1989 AND RECORDED SEPTEMBER 1, 1989 AS DOCUMENT 89410952 BY AND AMONG AMERICAN NATIONAL BANK AND TRUST COMPANY OF CHICAGO AS TRUSTEE UNDER TRUST AGREEMENT DATED NOVEMBER 1, 1985 AND KNOWN AS TRUST NUMBER 65812, AMERICAN NATIONAL BANK AND TRUST COMPANY OF CHICAGO, AS TRUSTEE UNDER TRUST JUNE 28, 1979 AND KNOWN AS TRUST NUMBER 46968 AND AMERICAN NATIONAL BANK AND TRUST COMPANY OF CHICAGO AS TRUSTEE UNDER TRUST AGREEMENT DATED DECEMBER 1, 1982 AND KNOWN AS TRUST NUMBER 56375 SOLELY FOR VEHICULAR ACCESS AND PEDESTRIAN ACCESS OVER EXISTING RAMPS AND ADJACENT AREAS AND ANY REPLACEMENTS OF THOSE EXISTING RAMPS AND OVER SUCH PORTIONS OF EXISTING DRIVEWAY AS FURTHER DELINEATED ON EXHIBIT C OF SAID DOCUMENT CREATING SAID EASEMENT.

PARCEL 3:

A PERPETUAL NON-EXCLUSIVE EASEMENT FOR THE BENEFIT OF PARCEL 1 SOLELY FOR UTILITY PURPOSES, VEHICULAR ACCESS AND PEDESTRIAN ACCESS INCIDENTAL TO THE USE OF PARCEL 1 PURSUANT TO THE TERMS, CONDITIONS AND RESERVATIONS CONTAINED IN THE AMENDED AND

UNOFFICIAL COPY

RESTATED GRANT OF EASEMENTS DATED AUGUST 29, 1989 AND RECORDED ON SEPTEMBER 1, 1989 AS DOCUMENT NUMBER 89410952 OVER AND UPON THE FOLLOWING DESCRIBED PROPERTY:

THAT PART OF THE LANDS LYING EAST OF AND ADJOINING FORT DEARBORN ADDITION TO CHICAGO, SAID ADDITION BEING THE WHOLE OF THE SOUTH WEST FRACTIONAL 1/4 OF SECTION 10, TOWNSHIP 39 NORTH, RANGE 14, EAST OF THE THIRD PRINCIPAL MERIDIAN, IN COOK COUNTY, ILLINOIS, WHICH PART OF SAID LANDS BEING A PARCEL COMPRISED OF THE LAND, PROPERTY AND SPACE LYING BELOW AND EXTENDING DOWNWARD FROM A PLANE HAVING AN ELEVATION OF 20.00 FEET ABOVE CHICAGO CITY DATUM AND LYING WITHIN THE BOUNDARIES, PROJECTED VERTICALLY, UPWARD AND DOWNWARD FROM THE SURFACE OF THE EARTH OF SAID PARCEL WHICH IS BOUNDED AND DESCRIBED AS FOLLOWS:

COMMENCING AT THE NORTH EAST CORNER OF PARCEL "A" IN THE PLAT OF "LAKE FRONT PLAZA" SUBDIVISION (BEING A SUBDIVISION RECORDED IN THE RECORDER'S OFFICE OF COOK COUNTY, ILLINOIS ON THE 30TH DAY OF APRIL 1962, IN BOOK 615 OF PLATS OF PAGES 4 TO 9, INCLUSIVE, AS DOCUMENT NUMBER 18461961); RUNNING THENCE NORTH ALONG THE NORTHWARD EXTENSION OF THE EAST LINE OF PARCEL "A", (SAID NORTHWARD EXTENSION BEING ALSO THE WEST LINE OF A STRIP OF LAND, 66.00 FEET WIDE, DEDICATED AND CONVEYED TO THE CITY OF CHICAGO FOR PUBLIC UTILITIES BY PLAT OF DEDICATION RECORDED IN SAID RECORDER'S OFFICE ON THE 14TH DAY OF MARCH, 1979 AS DOCUMENT NUMBER 24879730), A DISTANCE OF 176.195 FEET; THENCE EASTWARDLY ALONG A LINE PERPENDICULAR TO THE LAST DESCRIBED LINE, A DISTANCE OF 66.00 FEET TO THE POINT OF BEGINNING OF SAID PARCEL OF LAND; THENCE NORTHWARDLY ALONG A LINE WHICH IS 66.00 FEET EAST OF AND PARALLEL WITH SAID NORTHWARD EXTENSION OF THE EAST LINE OF PARCEL "A", A DISTANCE OF 30.00 FEET; THENCE EASTWARD ALONG A LINE PERPENDICULAR TO SAID NORTHWARD EXTENSION OF THE EAST LINE OF PARCEL "A", A DISTANCE OF 322.16 FEET; THENCE SOUTHWARDLY ALONG A LINE PERPENDICULAR TO THE LAST DESCRIBED COURSE A DISTANCE OF 30.00 FEET TO AN INTERSECTION WITH A LINE WHICH IS 231.00 FEET, MEASURED PERPENDICULARLY, NORTH OF AND PARALLEL TO THE NORTH LINE OF BLOCK 2 IN HARBOR POINT UNIT NUMBER 1, ACCORDING TO THE PLAT THEREOF RECORDED ON DECEMBER 31, 1974 AS DOCUMENT NUMBER 22935649; THENCE WESTWARDLY ALONG A LINE PERPENDICULAR TO THE LAST DESCRIBED COURSE A DISTANCE OF 322.16 FEET TO THE POINT OF BEGINNING, IN COOK COUNTY, ILLINOIS.

PARCEL 4:

VALET PARKING RIGHT OF 1 PASSENGER VEHICLE AS CREATED BY AND DESCRIBED IN THE DECLARATION AFORESAID, RECORDED AS DOCUMENT NUMBER 95414356.