


WARRANTY DEED

UNOFFICIAL COPY

0021302002

005/0167 23 003 Page 1 of 5
2002-11-25 11:35:12
Cook County Recorder 32.50



0021302002

204 2730 MTC Tmn 10f2

THE GRANTOR, MUSEUM PARK EAST, L.L.C.,
an Illinois Limited Liability Company, of the City of
Chicago, State of Illinois for and in consideration of
the sum of TEN (\$10.00) and 00/100 DOLLARS
and other good and valuable consideration, in hand
paid, CONVEYS AND WARRANTS TO:

KENNETH J GLOMB AND CAROL GLOMB,
AS JOINT TENANTS

the following described Real Estate situated in the
County of Cook in the State of Illinois, to wit:

SEE LEGAL DESCRIPTION ATTACHED
HERETO AND MADE A PART HEREOF.

COOK COUNTY
RECORDS
EUGENE I. MURPHY JR
CLERK OF RECORDS
(above space for recorder only)

Address: 1322 S. Prairie Avenue Private, Unit 1712, GU-176, GU-154, S-194, Chicago, Illinois

P.I.N.: 17-22-110-031-0000

SUBJECT TO: (1) real estate taxes not yet due and payable; (2) special taxes or assessments for improvements not yet completed and other assessments or installments thereof not due and payable at the time of closing; (3) applicable zoning, planned unit development and building laws or ordinances and restrictions; (4) all public, private and utility easements; (5) encroachments, covenants, conditions, restrictions and agreements of record, provided none of the foregoing materially adversely affect Buyer's quiet use and enjoyment of the Premises as a residential condominium; (6) the Declaration and other project documents, including without limitation the Museum Park East Umbrella Declaration, and any amendments and exhibits thereto; (7) the provisions of the Condominium Property Act; (8) acts done or suffered by Buyer, or anyone claiming, by, through, or under Buyer; and (9) Central Station Redevelopment Agreement and any amendments and exhibits thereto; (10) conditions and provisions of the Near South Tax Increment Financing Redevelopment Project Area; (11) the terms and conditions of the Special Service Area Ordinance; and (12) liens and other matters as to which the title insurance company commits to insure Buyer against loss or damage.

In Witness Whereof, said Grantor has caused its name to be signed to these presents by its Manager this 19th day of November, 2002.

MUSEUM PARK EAST, L.L.C.,
an Illinois limited liability company,
BY: EDC MUSEUM PARK EAST, L.L.C.
An Illinois limited liability company
ITS: Manager

BY: EDC MANAGEMENT, INC.,
An Illinois Corporation
ITS: Manager

BY:
Ronald B. Shipka, Jr.
ITS: President

5m

State of Illinois

County of Cook


ss

I, the undersigned, a Notary Public, in and for the County and State aforesaid, DO HEREBY CERTIFY, that Ronald B. Shipka, Jr., the President of EDC Management, Inc. the Manager of EDC Museum Park East, L.L.C., the Manager of Museum Park East, L.L.C. and personally known to me to be the same person whose name is subscribed to the foregoing instrument, appeared before me this day in person and acknowledged that he signed, sealed and delivered the said instrument as his free and voluntary act as Manager of said company, for the uses and purpose therein set forth.

Given under my hand and official seal, this 19th day of November, 2002.

A. Marquard

Notary Public



Prepared by Brown, Utell & Pomerantz, 1332 N. Halsted Street Suite 100, Chicago, IL.

Mail to:

John Dvorak

10560 Cermak

Westchester, IL 60151

Send subsequent tax bills to:

Kenneth J. Glomb and Carol A. Glomb

1322 S. Prairie Avenue Private #1712

Chicago, IL 60605


Property of Cook County Clerk's Office

City of Chicago
Dept. of Revenue
294 184




Real Estate
Transfer Stamp
\$2,902.50

11/22/2002 12:45 Batch 02289 7



REAL ESTATE TRANSFER TAX
00387.00
0000047696
FP326660



REAL ESTATE TRANSFER TAX
00193.50
0000092234
FP326670

LEGAL DESCRIPTION

PARCEL 1:

and
UNIT 1712 AND GU-154 AND GU-176 THE TOWER I RESIDENCES CONDOMINIUMS, AS
DELINEATED ON A SURVEY OF THE FOLLOWING DESCRIBED REAL ESTATE:

THAT PART OF LOT 1 IN CONOR'S SUBDIVISION, BEING A SUBDIVISION OF PART
OF FRACTIONAL SECTION 22, TOWNSHIP 39 NORTH, RANGE 14, EAST OF THE
THIRD PRINCIPAL MERIDIAN, DESCRIBED AS FOLLOWS:

BEGINNING AT THE NORTHWEST CORNER OF SAID LOT 1; THENCE SOUTH 00
DEGREES 01 MINUTES 19 SECONDS WEST ALONG THE WEST LINE OF SAID LOT 1,
SAID WEST LINE BEING THE EAST LINE OF S. INDIANA AVENUE PER DOCUMENT
93954909, 133.49 FEET; THENCE SOUTH 89 DEGREES 58 MINUTES 41 SECONDS EAST,
A DISTANCE OF 85.82 FEET TO THE POINT OF BEGINNING; THENCE CONTINUING
SOUTH 89 DEGREES 58 MINUTES 41 SECONDS EAST, A DISTANCE OF 131.44 FEET;
THENCE SOUTH 00 DEGREES 00 MINUTES 00 SECONDS EAST, A DISTANCE OF 217.49
FEET; THENCE NORTH 89 DEGREES 58 MINUTES 41 SECONDS WEST, A DISTANCE
OF 131.52 FEET; THENCE NORTH 00 DEGREES 01 MINUTES 19 SECONDS EAST, A
DISTANCE OF 217.49 FEET TO THE POINT OF BEGINNING, ALL IN COOK COUNTY,
ILLINOIS. WHICH SURVEY IS ATTACHED TO THE DECLARATION OF
CONDOMINIUM RECORDED AS DOCUMENT 0020457530 TOGETHER WITH AN
UNDIVIDED PERCENTAGE INTEREST IN THE COMMON ELEMENTS.

PARCEL 2:

NON-EXCLUSIVE EASEMENTS FOR THE BENEFIT OF PARCEL 1 FOR PEDESTRIAN
AND VEHICULAR INGRESS AND EGRESS OVER THE FOLLOWING DESCRIBED
LAND:

THAT PART OF LOTS 1, 2, 3 AND 4, TAKEN AS A TRACT, IN CONOR'S SUBDIVISION,
BEING A SUBDIVISION OF PART OF FRACTIONAL SECTION 22, TOWNSHIP 39
NORTH, RANGE 14, EAST OF THE THIRD PRINCIPAL MERIDIAN, AS DESCRIBED AS
FOLLOWS:

EASEMENT PARCEL A:

THE NORTH 50.0 FEET OF LOT 1 IN CONOR'S SUBDIVISION, BEING A SUBDIVISION
OF PART OF FRACTIONAL SECTION 22, TOWNSHIP 39 NORTH, RANGE 14, EAST OF
THE THIRD PRINCIPAL MERIDIAN, IN COOK COUNTY, ILLINOIS.

EASEMENT PARCEL B:

THAT PART OF LOTS 1, 2, 3 AND 4 IN CONOR'S SUBDIVISION, BEING A
SUBDIVISION OF PART OF FRACTIONAL SECTION 22, TOWNSHIP 39 NORTH, RANGE
14, EAST OF THE THIRD PRINCIPAL MERIDIAN, DESCRIBED AS FOLLOWS:
COMMENCING AT THE NORTHWEST CORNER OF SAID LOT 1; THENCE SOUTH 00

DEGREES 01 MINUTES 19 SECONDS WEST ALONG THE WEST LINE OF SAID LOT 1, A DISTANCE OF 50.0 FEET; THENCE NORTH 89 DEGREES 58 MINUTES 42 SECONDS EAST, A DISTANCE OF 217.22 FEET TO THE POINT OF BEGINNING; THENCE CONTINUING NORTH 89 DEGREES 58 MINUTES 42 SECONDS EAST, A DISTANCE OF 47.0 FEET; THENCE SOUTH 00 DEGREES 00 MINUTES 00 SECONDS EAST, A DISTANCE OF 166.35 FEET; THENCE NORTH 90 DEGREES 00 MINUTES 00 SECONDS EAST, A DISTANCE OF 118.63 FEET; THENCE SOUTH 00 DEGREES 00 MINUTES 00 SECONDS EAST, A DISTANCE OF 50.12 FEET; THENCE NORTH 90 DEGREES 00 MINUTES 00 SECONDS EAST, A DISTANCE OF 18.48 FEET; THENCE SOUTH 00 DEGREES 00 MINUTES 00 SECONDS EAST, A DISTANCE OF 65.30 FEET; THENCE NORTH 90 DEGREES 00 MINUTES 00 SECONDS WEST, A DISTANCE OF 18.48 FEET; THENCE SOUTH 00 DEGREES 00 MINUTES 00 SECONDS EAST, A DISTANCE OF 264.62 FEET TO A POINT IN THE SOUTH LINE OF SAID LOTS 2 AND 3, SAID SOUTH LINE BEING THE NORTH LINE OF E. 14TH STREET EXTENSION PER DOCUMENT NO. 96189122; THENCE NORTH 89 DEGREES 58 MINUTES 41 SECONDS WEST ALONG THE LAST DESCRIBED LINE, A DISTANCE OF 46.0 FEET; THENCE NORTH 00 DEGREES 00 MINUTES 00 SECONDS WEST, A DISTANCE OF 211.03 FEET; THENCE NORTH 90 DEGREES 00 MINUTES 00 SECONDS WEST, A DISTANCE OF 52.0 FEET; THENCE SOUTH 00 DEGREES 00 MINUTES 00 SECONDS EAST, A DISTANCE OF 51.01 FEET; THENCE NORTH 89 DEGREES 58 MINUTES 41 SECONDS WEST, A DISTANCE OF 5.0 FEET; THENCE NORTH 00 DEGREES 00 MINUTES 00 SECONDS WEST, A DISTANCE OF 60.86 FEET; THENCE NORTH 89 DEGREES 58 MINUTES 41 SECONDS WEST, A DISTANCE OF 213.40 FEET; THENCE SOUTH 00 DEGREES 01 MINUTES 19 SECONDS WEST, A DISTANCE OF 12.0 FEET; THENCE NORTH 89 DEGREES 58 MINUTES 41 SECONDS WEST, A DISTANCE OF 23.35 FEET; THENCE NORTH 00 DEGREES 01 MINUTES 19 SECONDS EAST, A DISTANCE OF 23.33 FEET; THENCE SOUTH 89 DEGREES 58 MINUTES 41 SECONDS EAST, A DISTANCE OF 8.0 FEET; THENCE NORTH 00 DEGREES 01 MINUTES 19 SECONDS EAST, A DISTANCE OF 261.42 FEET; THENCE NORTH 89 DEGREES 58 MINUTES 41 SECONDS WEST, A DISTANCE OF 8.0 FEET; THENCE NORTH 00 DEGREES 01 MINUTES 19 SECONDS EAST, A DISTANCE OF 23.33 FEET; THENCE SOUTH 89 DEGREES 58 MINUTES 41 SECONDS EAST, A DISTANCE OF 23.33 FEET; THENCE SOUTH 00 DEGREES 01 MINUTES 19 SECONDS WEST, A DISTANCE OF 12.0 FEET; THENCE SOUTH 89 DEGREES 58 MINUTES 41 SECONDS EAST, A DISTANCE OF 150.66 FEET; THENCE NORTH 00 DEGREES 00 MINUTES 00 SECONDS WEST, A DISTANCE OF 51.36 FEET TO THE POINT OF BEGINNING, (EXCEPTING THEREFROM THE FOLLOWING DESCRIBED 2 PARCELS OF LAND:

EXCEPTION PARCEL 1:

BEGINNING AT A POINT 90.16 FEET NORTH AND 85.82 FEET EAST OF THE SOUTHWEST CORNER OF SAID LOT 1; THENCE NORTH 00 DEGREES 01 MINUTES 19 SECONDS EAST, A DISTANCE OF 217.49 FEET; THENCE SOUTH 89 DEGREES 58 MINUTES 41 SECONDS EAST, A DISTANCE OF 131.44 FEET; THENCE SOUTH 00 DEGREES 00 MINUTES 00 SECONDS EAST, A DISTANCE OF 217.49 FEET; THENCE NORTH 89 DEGREES 58 MINUTES 41 SECONDS WEST, A DISTANCE OF 131.52 FEET TO THE POINT OF BEGINNING.

EXCEPTION PARCEL 2:

BEGINNING AT A POINT 85.39 FEET NORTH AND 227.34 FEET EAST OF THE SOUTHWEST CORNER OF SAID LOT 1; THENCE NORTH 00 DEGREES 00 MINUTES 00 SECONDS WEST, A DISTANCE OF 74.58 FEET; THENCE NORTH 90 DEGREES 00 MINUTES 00 SECONDS EAST, A DISTANCE OF 108.63 FEET; THENCE SOUTH 00 DEGREES 00 MINUTES 00 SECONDS EAST, A DISTANCE OF 74.58 FEET; THENCE SOUTH 90 DEGREES 00 MINUTES 00 SECONDS WEST, A DISTANCE OF 108.63 FEET TO THE POINT OF BEGINNING), ALL IN COOK COUNTY, ILLINOIS.

EASEMENT PARCEL C:

THE SOUTH 5.0 FEET OF THE WEST 280.0 FEET OF LOT 1 IN CONOR'S SUBDIVISION, BEING A SUBDIVISION OF PART OF FRACTIONAL SECTION 22, TOWNSHIP 39 NORTH, RANGE 14, EAST OF THE THIRD PRINCIPAL MERIDIAN, IN COOK COUNTY, ILLINOIS), IN COOK COUNTY, ILLINOIS.

SAID EASEMENTS CREATED BY GRANT OF ACCESS EASEMENTS MADE BY MUSEUM PARK EAST, L.L.C. RECORDED APRIL 22, 2002 AS DOCUMENT 0020457528;

PARCEL 3:

THE EXCLUSIVE RIGHT TO USE STORAGE SPACE S-194, A LIMITED COMMON ELEMENT AS DELINEATED ON A SURVEY ATTACHED TO THE DECLARATION OF CONDOMINIUM RECORDED AS DOCUMENT 0020457530.

GRANTOR ALSO HEREBY GRANTS TO THE GRANTEE, ITS SUCCESSORS AND ASSIGNS, AS RIGHTS AND EASEMENTS APPURTENANCES TO THE ABOVE DESCRIBED REAL ESTATE, THE RIGHTS AND EASEMENTS FOR THE BENEFIT OF SAID PROPERTY SET FORTH IN THE DECLARATION OF CONDOMINIUM, AND GRANTOR RESERVES TO ITSELF, ITS SUCCESSORS AND ASSIGNS, THE RIGHTS AND EASEMENTS SET FORTH IN SAID DECLARATION FOR THE BENEFIT OF THE REMAINING PROPERTY DESCRIBED THEREIN.

THIS DEED IS SUBJECT TO ALL RIGHTS, EASEMENTS, COVENANTS, CONDITIONS, RESTRICTIONS AND RESERVATIONS CONTAINED IN SAID DECLARATION THE SAME AS THOUGH THE PROVISIONS OF SAID DECLARATION WERE RECITED AND STIPULATED AT LENGTH HEREIN.

Commonly known as 1322 S. Prairie Avenue Private, Chicago, Illinois

PIN: 17-22-110-031-0000 (affects the underlying land and other property)