

UNOFFICIAL COPY

00215578

2004/03/28 14:06:16
Cook County Recorder 29.50

WARRANTY DEED
ILLINOIS STATUTORY
(L.L.C. TO INDIVIDUAL)



00215578

1002 202 5191 RD

THE GRANTOR, CITY CENTER LOFTS L.L.C., a Limited Liability Company, duly organized and validly existing under and by virtue of the laws of the State of Illinois and duly authorized to transact business in the State of Illinois, for and in consideration of TEN & 00/100 DOLLARS, and other good and valuable consideration in hand paid, and pursuant to authority given by Members and Managers of said company, CONVEYS AND WARRANTS to CRAIG FORD

Address: 620 West Belmont, Chicago, Illinois 60657,
the following Real Estate situated in the County of Cook in the State of Illinois, to wit:

SEE EXHIBIT "A" ATTACHED HERETO AND MADE A PART HEREOF

5h

Address of Real Estate: UNIT(S) 2106
212 WEST WASHINGTON STREET, CHICAGO, ILLINOIS


Permanent Real Estate Index Numbers:
17-09-444-006, 17-09-444-007, 17-09-444-008, 17-09-444-009

IN WITNESS WHEREOF, said Grantor has caused its corporate seal to be hereto affixed, and has caused its name to be signed to these presents by its Managers this 23rd day of March, 2000.

CITY CENTER LOFTS L.L.C., an Illinois
Limited Liability Company


BY: [Signature]
ROBERT FINNIGAN, Manager

BY: [Signature]
CALVIN BOENDER, Manager



6970200000	REAL ESTATE TRANSFER TAX
# 000002069	0007600
	FP326670

City of Chicago
Dept. of Revenue
222781
03/28/2000 11:08 Batch 07275 10



Real Estate Transfer Stamp
\$1,140.00

UNOFFICIAL COPY

00215578

STATE OF ILLINOIS, COUNTY OF COOK ss.

I, the undersigned, a Notary Public in and for said County and State aforesaid, DO HEREBY CERTIFY that ROBERT FINNIGAN and CALVIN BOENDER personally known to me to be the Managers of the CITY CENTER LOFTS L.L.C., and personally known to me to be the same persons whose names are subscribed to the foregoing instrument, appeared before me this day in person and severally acknowledged that as such Managers they signed and delivered the said instrument, pursuant to authority given by the Members of said company, as their free and voluntary act, and as the free and voluntary act and deed of said company, for the uses and purposes therein set forth.


GIVEN under my hand and official seal, this 23rd day of March, 2000.




NOTARY PUBLIC

Prepared By:
Steven E. Moltz
JOSEPH D. PALMISANO, P.C.
79 West Monroe, Suite 826
Chicago, Illinois 60603

Moltz



Mail to:
Name and Address of Taxpayer:

Craig Ford
Unit 2106
212 West Washington Street
Chicago, Illinois 60606



UNOFFICIAL COPY

EXHIBIT "A"

00215578

PARCEL A:

UNIT(S) 2106 IN CITY CENTER CLUB CONDOMINIUM AS
DELINEATED ON A SURVEY OF THE FOLLOWING DESCRIBED REAL ESTATE:

THAT PART OF THE FOLLOWING 5 PARCELS OF LAND TAKEN AS ONE TRACT OF LAND;

PARCEL 1:

SUB LOTS 1 TO 8 IN THE CANAL TRUSTEES' SUBDIVISION OF LOT 5 IN BLOCK 41 IN THE ORIGINAL TOWN OF CHICAGO IN SECTION 9, TOWNSHIP 39 NORTH, RANGE 14, EAST OF THE THIRD PRINCIPAL MERIDIAN, IN COOK COUNTY, ILLINOIS.

PARCEL 1A:

THE VACATED 10 FOOT ALLEY LYING SOUTH OF AND ADJOINING LOT 4, AFORESAID AND LYING NORTH OF AND ADJOINING LOTS 5 TO 8 IN THE CANAL TRUSTEES' SUBDIVISION OF LOT 5, AFORESAID, VACATED BY ORDINANCE RECORDED JULY 10, 1907 AS DOCUMENT NUMBER 4064412, IN COOK COUNTY, ILLINOIS.

PARCEL 2:

LOT 6 IN BLOCK 41 IN THE ORIGINAL TOWN OF CHICAGO IN SECTION 9, TOWNSHIP 39 NORTH, RANGE 14 EAST OF THE THIRD PRINCIPAL MERIDIAN, IN COOK COUNTY, ILLINOIS.

PARCEL 3:

SUB-LOTS 1 AND 2 IN CANAL TRUSTEES' SUBDIVISION OF LOT 7 IN BLOCK 41 IN THE ORIGINAL TOWN OF CHICAGO IN SECTION 9, TOWNSHIP 39 NORTH, RANGE 14, EAST OF THE THIRD PRINCIPAL MERIDIAN, IN COOK COUNTY, ILLINOIS.

PARCEL 4:

SUB-LOT 3 IN CANAL TRUSTEES SUBDIVISION OF LOT 7 IN BLOCK 41 IN THE ORIGINAL TOWN OF CHICAGO IN SECTION 9, TOWNSHIP 39 NORTH, RANGE 14, EAST OF THE THIRD PRINCIPAL MERIDIAN, IN COOK COUNTY, ILLINOIS.

DESCRIBED AS FOLLOWS:

THAT PROPERTY BEGINNING AT A POINT ON THE SOUTH LINE OF SAID TRACT, 79.14 FEET EAST OF THE SOUTHWEST CORNER; THENCE NORTH 62.52 FEET; THENCE EAST 83.36 FEET; THENCE NORTH 118.31 FEET TO THE NORTH LINE OF SAID TRACT; THENCE EAST ALONG SAID NORTH LINE 59.60 FEET TO THE NORTHEAST CORNER OF TRACT; THENCE SOUTH ALONG EAST LINE OF TRACT, 180.83 FEET TO THE SOUTHEAST CORNER OF TRACT; THENCE WEST ALONG SOUTH LINE OF TRACT 142.96 FEET TO THE POINT OF BEGINNING.

EXCEPTING THEREFROM:

GARAGE LOBBY- 1ST LEVEL:

UNOFFICIAL COPY

00215578

THAT PROPERTY AND SPACE WHICH IS CONTAINED WITHIN AND BETWEEN THAT CERTAIN HORIZONTAL PLANE LOCATED 14.50 FEET ABOVE CHICAGO CITY DATUM, AND THAT CERTAIN OTHER HORIZONTAL PLANE LOCATED 29.70 FEET ABOVE CHICAGO CITY DATUM AND WHICH LIES WITHIN THE BOUNDARIES PROJECTED VERTICALLY OF THE FOLLOWING DESCRIBED PART OF SAID TRACT: BEGINNING AT A POINT ON THE SOUTH LINE OF SAID TRACT, 79.14 FEET EAST OF THE SOUTHWEST CORNER; THENCE NORTH 62.52 FEET; THENCE EAST 22.97 FEET; THENCE SOUTH 62.52 FEET TO THE SOUTH LINE OF SAID TRACT; THENCE WEST 22.97 FEET ALONG SAID SOUTH LINE TO THE POINT OF BEGINNING.

COMMERCIAL SPACE- 1ST LEVEL:

THAT PROPERTY AND SPACE WHICH IS CONTAINED WITHIN AND BETWEEN THAT CERTAIN HORIZONTAL PLANE LOCATED 14.50 FEET ABOVE CHICAGO CITY DATUM, AND THAT CERTAIN OTHER HORIZONTAL PLANE LOCATED 29.70 FEET ABOVE CHICAGO CITY DATUM AND WHICH LIES WITHIN THE BOUNDARIES PROJECTED VERTICALLY OF THE FOLLOWING DESCRIBED PART OF SAID TRACT: BEGINNING AT A POINT ON THE SOUTH LINE OF SAID TRACT, 162.11 FEET EAST OF THE SOUTHWEST CORNER; THENCE NORTH 35.11 FEET; THENCE EAST 9.73 FEET; THENCE NORTH 20.21 FEET; THENCE EAST 2.73 FEET; THENCE NORTH 7.20 FEET; THENCE EAST 67.36 FEET; THENCE SOUTH 62.52 FEET TO THE SOUTH LINE OF SAID TRACT; THENCE WEST ALONG SAID SOUTH LINE 79.82 FEET TO THE POINT OF BEGINNING.

WHICH SURVEY IS ATTACHED TO THE DECLARATION OF CONDOMINIUM RECORDED AS DOCUMENT 99530392, AS AMENDED FROM TIME TO TIME, TOGETHER WITH AN UNDIVIDED PERCENTAGE INTEREST IN THE COMMON ELEMENTS.

PARCEL B:

NON-EXCLUSIVE EASEMENT FOR ACCESS, INGRESS AND EGRESS FOR THE BENEFIT OF PARCEL A CREATED BY DECLARATION OF COVENANTS, CONDITIONS, RESTRICTIONS, AND EASEMENTS MADE BY CITY CENTER LOFTS L.L.C. AND LASALLE NATIONAL BANK AS TRUSTEE UNDER TRUST AGREEMENT DATED JUNE 1, 1998 AND KNOWN AS TRUST NUMBER 121802 RECORDED AS DOCUMENT 99530391.

ADDRESS: UNIT(S) 2106

212 WEST WASHINGTON STREET, CHICAGO, ILLINOIS 60606

P. I. N. 17-09-444-006
17-09-444-007
17-09-444-008
17-09-444-009

UNOFFICIAL COPY

00215578

SUBJECT TO: (1) GENERAL REAL ESTATE TAXES NOT DUE AND PAYABLE AT THE TIME OF CLOSING; (2) THE DECLARATION OF CONDOMINIUM RECORDED JUNE 3, 1999 AS DOCUMENT 99530392 INCLUDING ALL AMENDMENTS AND EXHIBITS THERETO, THE SAME AS THOUGH THE PROVISIONS OF SAID DECLARATION WERE RECITED AND STIPULATED AT LENGTH HEREIN; (3) APPLICABLE ZONING AND BUILDING LAWS AND ORDINANCES; (4) ACTS DONE OR SUFFERED BY PURCHASER OR ANYONE CLAIMING BY, THROUGH OR UNDER PURCHASER; (5) UTILITY EASEMENTS, IF ANY, WHETHER RECORDED OR UNRECORDED; (6) COVENANTS, CONDITIONS, RESTRICTIONS, ENCROACHMENTS AND EASEMENTS OF RECORD; DECLARATION OF COVENANTS, CONDITIONS, RESTRICTIONS AND EASEMENTS (OPERATING DECLARATION) HERETOFORE RECORDED IN THE OFFICE OF THE RECORDER OF DEEDS OF COOK COUNTY, ILLINOIS.

GRANTOR ALSO HEREBY GRANTS TO THE GRANTEE, ITS SUCCESSORS AND ASSIGNS, AS RIGHTS AND EASEMENTS APPURTENANT TO THE ABOVE DESCRIBED REAL ESTATE, THE RIGHTS AND EASEMENTS FOR THE BENEFIT OF SAID PROPERTY SET FORTH IN THE DECLARATION OF CONDOMINIUM, AND GRANTOR RESERVES TO ITSELF, ITS SUCCESSORS AND ASSIGNS, THE RIGHTS AND EASEMENTS SET FORTH IN SAID DECLARATION FOR THE BENEFIT OF THE REMAINING PROPERTY DESCRIBED THEREIN.

THIS DEED IS SUBJECT TO ALL RIGHTS, EASEMENTS, COVENANTS, CONDITIONS, RESTRICTIONS AND RESERVATIONS CONTAINED IN SAID DECLARATION THE SAME AS THOUGH THE PROVISIONS OF SAID DECLARATION WERE RECITED AND STIPULATED AT LENGTH HEREIN.

Cook County Clerk's Office