


The cost and expense incurred was by reason of demolishing the improvement of the above-entitled real estate, pursuant Section 11-22 and 11-26 of the Code of Ordinances of the City of Chicago Heights and verified by Affidavit of the Building Department Superintendent attached hereto as Annex A. The amended lien is in the amount of \$19,805.55.

That said owners are entitled to credits on account thereof as follows, to wit: NONE-leaving due, unpaid, and owing to the Claimant, on account thereof, after allowing all credits the balance of \$19,805.55, including a recording fee, with interest, for which the Claimant claims an amended lien on the above real estate, dated this 17th day of September, 1999.

CITY OF CHICAGO HEIGHTS,
A Municipal Corporation,

BY: 
August A. Anzelmo
Corporation Counsel

RETURN TO;
August A. Anzelmo
Corporation Counsel
City of Chicago Heights
1601 Chicago Road
Chicago Heights, IL 60411
(708) 756-5318

AMENDED
AFFIDAVIT

I, JOSEPH J. DOUGHNEY, being duly sworn on oath, depose and say as follows:

1. I am the duly appointed Director of Code Enforcement of the City of Chicago Heights, a Municipal Corporation of the State of Illinois;

2. That pursuant to Sections 11-22 and 11-26 of the Code of Ordinances of the City of Chicago Heights, determination was made on March 24, 1999 that the real estate legally described as:

SEE ATTACHED LEGAL

PIN: 32-17-302-015

PIN: 32-17-302-022

PIN: 32-17-302-016

PIN: 32-17-302-027

PIN: 32-17-302-017

PIN: 32-17-302-028


was in such a state of disrepair to constitute a danger to the life and safety of residents of the City of Chicago Heights.

3. On said date I, as Director of Code Enforcement, determined that said structure should be demolished as soon as possible.

4. That said demolition proceeded and was complete on March 24, 1999.

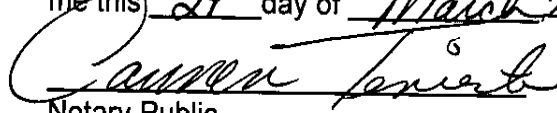
5. That cost of said demolition and as a result of said demolition the City incurred the costs and sum of \$19,805.55. Said cost being incurred on March 24, 1999.

FURTHER, Deponent sayeth not.




JOSEPH J. DOUGHNEY
Director of Code Enforcement

SUBSCRIBED AND SWORN to before me this 29 day of March 2000.



Notary Public



UNOFFICIAL COPY

PARCEL 1: THAT PART OF THE FOLLOWING TAKEN AS A TRACT: LOT 'B' IN NORTH SIDE DIVISION, BEING A SUBDIVISION OF THE SOUTH 700 FEET OF THE NORTH 740 FEET OF THAT PART OF THE SOUTH 1/2 OF SECTION 17, TOWNSHIP 35 NORTH, RANGE 14 EAST OF THE THIRD PRINCIPAL MERIDIAN, LYING WESTERLY OF THE WESTERLY RIGHT OF WAY LINE OF CHICAGO ROAD (ALSO KNOWN AS THE CHICAGO AND VINCENNES ROAD) AND LYING EASTERLY OF THE EASTERLY RIGHT OF WAY LINE OF DIXIE HIGHWAY;

AND
LOT 1 IN NORTH SIDE DIVISION ADDITION, BEING A SUBDIVISION OF THE SOUTH 100 FEET OF THE NORTH 840 FEET OF THAT PART OF THE SOUTH 1/2 OF SECTION 17, TOWNSHIP 35 NORTH, RANGE 14 EAST OF THE THIRD PRINCIPAL MERIDIAN, LYING WESTERLY OF THE WESTERLY RIGHT OF WAY LINE OF CHICAGO ROAD (ALSO KNOWN AS THE CHICAGO AND VINCENNES ROAD) AND LYING EASTERLY OF THE EASTERLY RIGHT OF WAY LINE OF DIXIE HIGHWAY;

BOUNDED AND DESCRIBED AS FOLLOWS: BEGINNING ON THE SOUTH LINE OF SAID LOT 1 AT A POINT 745 FEET WEST OF A LINE 50 FEET WESTERLY OF AND PARALLEL WITH AND MEASURED AT RIGHT ANGLES TO THE CENTER LINE OF CHICAGO ROAD; THENCE NORTH ALONG A LINE DRAWN AT RIGHT ANGLES TO THE SOUTH LINE OF SAID LOT 1, A DISTANCE OF 300 FEET TO A POINT 500 FEET SOUTH OF AND MEASURED AT RIGHT ANGLES TO THE NORTH LINE OF SAID LOT 'B'; THENCE WEST ALONG A LINE PARALLEL WITH THE NORTH LINE OF SAID LOT 'B', A DISTANCE OF 262.63 FEET TO ITS INTERSECTION WITH A LINE DRAWN AT RIGHT ANGLES TO THE NORTH LINE OF SAID LOT 'B' FROM A POINT 400 FEET EAST OF THE NORTHEAST CORNER OF LOT 'A' IN NORTH SIDE DIVISION AFORESAID; THENCE NORTH ALONG SAID LINE DRAWN AT RIGHT ANGLES FROM A POINT 400 FEET EAST OF THE NORTHEAST CORNER OF SAID LOT 'A', A DISTANCE OF 60 FEET; THENCE WEST ALONG A LINE PARALLEL TO THE NORTH LINE OF SAID LOT 'B' TO THE EASTERLY LINE OF DIXIE HIGHWAY; THENCE SOUTHEASTERLY ALONG THE EASTERLY LINE OF SAID DIXIE HIGHWAY TO ITS INTERSECTION WITH THE SOUTH LINE OF SAID LOT 1; THENCE EAST ALONG THE SOUTH LINE OF SAID LOT 1 TO THE PLACE OF BEGINNING (EXCEPT THE FOLLOWING DESCRIBED TRACT: BEGINNING AT A POINT 225 FEET EAST OF THE EASTERLY LINE OF DIXIE HIGHWAY CUT-OFF ON THE SOUTH LINE OF LOT 'B' AFORESAID; THENCE NORTHWESTERLY ON A LINE 225 FEET EASTERLY OF AND PARALLEL TO THE EASTERLY LINE OF DIXIE HIGHWAY CUT-OFF TO A POINT ON A LINE 100 FEET NORTH OF AND PARALLEL TO SAID SOUTH LINE OF LOT 'B'; THENCE WEST ON A LINE PARALLEL TO THE SOUTH LINE OF SAID LOT 'B' TO THE EASTERLY LINE OF DIXIE HIGHWAY CUT-OFF; THENCE SOUTHEASTERLY ALONG THE EASTERLY LINE OF DIXIE HIGHWAY CUT-OFF TO A POINT ON A LINE 790 FEET SOUTH OF AND PARALLEL TO THE EAST AND WEST CENTER LINE OF SAID SECTION 17; THENCE EAST A DISTANCE OF 225 FEET ON A LINE 790 FEET SOUTH OF AND PARALLEL TO THE EAST AND WEST CENTER LINE OF SAID SECTION 17, THENCE NORTHWESTERLY TO THE PLACE OF BEGINNING), IN COOK COUNTY, ILLINOIS.

PARCEL 2: THAT PART OF THE NORTH SIDE DIVISION, BEING A SUBDIVISION OF THE SOUTH 700 FEET OF THE NORTH 740 FEET OF THAT PART OF THE SOUTH 1/2 OF SECTION 17, TOWNSHIP 35 NORTH, RANGE 14, EAST OF THE THIRD PRINCIPAL MERIDIAN, LYING WEST OF THE WESTERLY RIGHT OF WAY

UNOFFICIAL COPY

LINE OF CHICAGO ROAD; ALSO KNOWN AS CHICAGO AND VINCENNES ROAD, AND LYING EAST OF THE EASTERLY RIGHT OF WAY LINE OF DIXIE HIGHWAY; AND THE NORTH SIDE DIVISION ADDITION, BEING A SUBDIVISION OF THE SOUTH 100 FEET OF THE NORTH 840 FEET OF THAT PART OF THE SOUTH 1/2 OF SECTION 17, TOWNSHIP 35 NORTH, RANGE 14, EAST OF THE THIRD PRINCIPAL MERIDIAN, LYING WEST OF THE WESTERLY RIGHT OF WAY LINE OF CHICAGO ROAD, ALSO KNOWN AS THE CHICAGO AND VINCENNES ROAD, AND LYING EAST OF THE EASTERLY RIGHT OF WAY LINE OF DIXIE HIGHWAY, DESCRIBED AS FOLLOWS:
BEGINNING AT A POINT 225 FEET EAST OF THE EASTERLY LINE OF DIXIE HIGHWAY CUT-OFF ON THE SOUTH LINE OF LOT 'B' IN NORTH SIDE SUBDIVISION, BEING A SUBDIVISION OF THE SOUTH 700 FEET OF THE NORTH 740 FEET OF THAT PART OF THE SOUTH 1/2 OF SECTION 17, TOWNSHIP 35 NORTH, RANGE 14, EAST OF THE THIRD PRINCIPAL MERIDIAN, IN COOK COUNTY, ILLINOIS LYING WEST OF THE WESTERLY RIGHT OF WAY LINE OF CHICAGO ROAD, ALSO KNOWN AS THE CHICAGO AND VINCENNES ROAD AND LYING EAST OF THE EASTERLY RIGHT OF WAY LINE OF DIXIE HIGHWAY, THENCE NORTHWESTERLY ON A LINE 225 FEET EAST OF AND PARALLEL TO THE EASTERLY LINE OF DIXIE HIGHWAY CUT-OFF TO A POINT ON A LINE 100 FEET NORTH OF AND PARALLEL TO SAID SOUTH LINE OF LOT 'B'; THENCE WEST ON A LINE PARALLEL TO THE SOUTH LINE OF SAID LOT 'B' TO THE EASTERLY LINE OF DIXIE HIGHWAY CUT-OFF; THENCE SOUTHEASTERLY ALONG THE EASTERLY LINE OF DIXIE HIGHWAY CUT-OFF TO A POINT ON A LINE 790 FEET SOUTH OF AND PARALLEL TO THE EAST AND WEST CENTER LINE OF SAID SECTION 17; THENCE EAST A DISTANCE OF 225 FEET ON A LINE 790 FEET SOUTH OF AND PARALLEL TO THE EAST AND WEST CENTER LINE OF SAID SECTION 17, THENCE NORTHWESTERLY TO THE PLACE OF BEGINNING), ALL IN SECTION 17, TOWNSHIP 35 NORTH, RANGE 14, EAST OF THE THIRD PRINCIPAL MERIDIAN, IN COOK COUNTY, ILLINOIS.

P.I.N. : 32-17-302-015, 016, 017, 022, 027 & 028

Cook County Clerk's Office