

20026/6/1/26
MTC

WARRANTY DEED
STATUTORY (ILLINOIS)

(LIMITED LIABILITY COMPANY TO INDIVIDUAL)

UNOFFICIAL COPY

00288278

2000/0232 32 001 Page 1 of 3
2000-04-25 15:30:02
Cook County Recorder 25.50



THE GRANTOR, 1735 W. Diversey, L.L.C., an Illinois Limited Liability Company, of the City of Chicago, State of Illinois for and in consideration of the sum of TEN (\$10.00) and 00/100 DOLLARS and other good and valuable consideration, in hand paid, CONVEY AND WARRANT TO: Christian McAuliffe, 1210 W. Oakdale, #1, Chicago, IL *D.

the following described Real Estate situated in the County of Cook in the State of Illinois, to wit:

SEE LEGAL DESCRIPTION ATTACHED HERETO AND MADE A PART HEREOF.

Permanent Real Estate Index Number (s):
14-30-403-030-0000, 14-30-403-050-0000

Address of Real Estate: 1735 W. Diversey, Unit 314/PU-47/S-46
Chicago, Illinois

(above space for recorder only)

SUBJECT TO: 1) Real Estate taxes not yet due and payable; 2) special taxes or assessments for improvements not yet completed and other assessments or installments thereof not due and payable at the time of closing; 3) applicable zoning and building laws or ordinances; 4) reservation by the Seller to itself and its successors and assigns, for the benefit of all Unit Owners at the Condominium, of the rights and easements set forth in the Declarations including any and all amendments and exhibits thereto; 5) provisions of the Condominium Property Act of Illinois; 6) acts done or suffered to be done by Buyer, or anyone claiming by, through or under Buyer; and 7) liens and other matters as to which the Title Insurer commits to insure Buyer against loss or damage.

In Witness Whereof, said Grantor has caused its name to be signed to these presents by A Manager on this 18th day of April, 2000.

1735 W. Diversey, L.L.C.

BY: Ronald B. Shipka, Sr., A Manager

State of Illinois)
) ss
County of Cook)

3M

I, the undersigned, a Notary Public, in and for the County and State aforesaid, DO HEREBY CERTIFY, that Ronald B. Shipka, Sr., personally known to me to be the same person whose name is subscribed to the foregoing instrument, appeared before me this day in person and acknowledged that he signed, sealed and delivered the said instrument as his free and voluntary act, for the uses and purpose therein set forth.

Given under my hand and official seal, on this 18th day of April, 2000.


Janae Schafft
Notary Public

My commission expires: 10-3-03



This Instrument was prepared by Brown, Udell & Pomerantz, 2950 N. Lincoln Ave, Chicago, IL.

Mail to:
Gerry Haderlein
3413 N. LINCOLN
CHGO. IL. 60657



Send subsequent tax bills to:
Christian McAuliffe
1735 W. Diversey, Unit 314
Chicago, IL 60657

UNOFFICIAL COPY

00288278

Legal Description

UNIT 314 AND PU-47 IN THE REGAL CONDOMINIUMS AS DELINIATED ON THE SURVEY OF THE FOLLOWING DESCRIBED REAL ESTATE:

Parcel 1:

LOT 1 AND THE NORTH 16 FEET OF LOT 2 IN LUETGERT'S SUBDIVISION OF BLOCK 1 IN FULLERTON'S FOURTH ADDITION TO CHICAGO, A SUBDIVISION IN THE NORTH 1/2 OF THE SOUTH EAST 1/4 OF SECTION 30, TOWNSHIP 40 NORTH, RANGE 14, EAST OF THE THIRD PRINCIPAL MERIDIAN, IN COOK COUNTY, ILLINOIS.

Parcel 2:

THE STRIP OF LAND (FORMERLY THE EAST AND WEST ALLEY BUT NOW VACATED) 16 FEET WIDE LYING SOUTH AND ADJOINING THE WHOLE LENGTH OF THAT PART OF THE SOUTH LINE OF THAT PART OF LOT 1 LYING EAST OF THE WEST 175 FEET OF SAID LOT 1, THE WEST LINE OF SAID STRIP BEING THE EAST LINE OF SAID LOT 2 IN LUETGERT'S SUBDIVISION AFORESAID, IN COOK COUNTY, ILLINOIS.

Parcel 3:

LOT 3 IN THE SUBDIVISION OF LOT 2 IN LUETGERT'S SUBDIVISION OF BLOCK 1 IN FULLERTON'S FOURTH ADDITION TO CHICAGO AFORESAID, IN COOK COUNTY, ILLINOIS.

Parcel 4:

THE WEST 1/2 OF THAT PART OF NORTH HERMITAGE AVENUE VACATED, LYING SOUTH OF THE SOUTH LINE OF DIVERSEY PARKWAY AND NORTH OF THE SOUTH LINE (EXTENDED WEST ACROSS SAID VACATED AVENUE) OF THE NORTH 70 FEET OF LOT 2 IN THE NORTH WESTERN TERRA COTTA COMPANY'S RESUBDIVISION OF PART OF THE NORTHEAST 1/4 OF THE SOUTH EAST 1/4 OF SECTION 30, TOWNSHIP 40 NORTH, RANGE 14, EAST OF THE THIRD PRINCIPAL MERIDIAN, IN COOK COUNTY, ILLINOIS.

Parcel 5:

THAT PART OF LOT 3 IN THE RESUBDIVISION AFORESAID BY THE NORTH WESTERN TERRA COTTA COMPANY DESCRIBED AS FOLLOWS:

BEGINNING AT THE NORTHEAST CORNER OF SAID LOT 3, THENCE WEST ON THE NORTH LINE OF SAID LOT, 132.92 FEET, THENCE SOUTHEASTERLY ON A CURVED LINE RADIUS 163.05 FEET CURVED CONVEX TO THE NORTHEAST AND CONCENTRIC TO AND 8.75 FEET NORTHEASTERLY OF THE CENTER LINE OF INDUSTRIAL RAILROAD TRACK AS NOW LOCATED A DISTANCE OF 103.51 FEET TO AN INTERSECTION WITH THE SOUTH LINE OF THE NORTH 70 FEET OF LOT 2 AFORESAID EXTENDED WEST, THENCE EAST ON SAID LINE 42 FEET TO THE EAST LINE OF LOT 3, THENCE NORTH 45 FEET TO THE POINT OF BEGINNING, IN COOK COUNTY, ILLINOIS.

Parcel 6:

THAT PART OF LOT 3 (SOMETIMES CALLED BLOCK 3) IN NORTH WESTERN TERRA COTTA COMPANY'S RESUBDIVISION OF A PART OF THE NORTHEAST 1/4 OF THE SOUTH EAST 1/4 OF SECTION 30, TOWNSHIP 40 NORTH, RANGE 14, EAST OF THE THIRD PRINCIPAL MERIDIAN, DESCRIBED AS FOLLOWS:

BEGINNING AT THE POINT OF INTERSECTION OF THE WEST LINE OF THE EAST 15.32 FEET OF SAID LOT 3 (SOMETIMES ALSO CALLED BLOCK 3) WITH A LINE 890 FEET NORTH OF AND PARALLEL WITH THE SOUTH LINE OF SAID LOT 3 (SOMETIMES ALSO CALLED BLOCK 3)

UNOFFICIAL COPY

00288278

AND RUNNING THENCE WEST ON THE LAST ABOVE MENTIONED PARALLEL LINE A DISTANCE OF 189 FEET; THENCE NORTH PARALLEL WITH THE EAST LINE OF SAID LOT 3 (SOMETIMES ALSO CALLED BLOCK 3) A DISTANCE OF 42.38 FEET; THENCE WEST A DISTANCE OF 95.33 FEET TO A

POINT 931.63 FEET NORTH OF A WESTWARD EXTENSIONS OF SAID SOUTH LINE OF LOT 3 (SOMETIMES ALSO CALLED BLOCK 3); THENCE NORTHWARDLY, EASTWARDLY AND SOUTHWARDLY ALONG THE ARC OF A CIRCLE HAVING A RADIUS OF 142.16 FEET AND CONVEX WESTERLY, NORTHERLY AND EASTERLY A DISTANCE OF 446.62 FEET TO A POINT ON SAID WEST LINE OF THE EAST 15.32 FEET NORTH OF SAID LOT 3 (SOMETIMES ALSO CALLED BLOCK 3) WHICH IS 933.83 FEET NORTH OF SAID LOT 3 (SOMETIMES ALSO CALLED BLOCK 3) AND THENCE SOUTH ALONG THE WEST LINE OF THE EAST 15.32 FEET A DISTANCE OF 43.83 FEET TO THE POINT OF BEGINNING, (EXCEPT THEREFROM THAT PART OF THE FOREGOING PARCEL WHICH LIES SOUTH OF A LINE WHICH IS 972 FEET NORTH OF AND PARALLEL WITH SAID SOUTH LINE AND A WESTWARD EXTENSION THEREOF OF SAID LOT 3), ALL IN COOK COUNTY, ILLINOIS, WHICH SURVEY IS ATTACHED TO THE DECLARATION OF CONDOMINIUM RECORDED AS DOCUMENT 00038514, TOGETHER WITH AN UNDIVIDED INTEREST IN THE COMMON ELEMENTS.

PARCEL B:

THE EXCLUSIVE RIGHT TO STORAGE LOCKER S-46 A LIMITED COMMON ELEMENT AS DELINEATED ON THE SURVEY ATTACHED TO THE DECLARATION OF CONDOMINIUM RECORDED AS DOCUMENT 00038514.





Commonly known as: 1735 W. Diversey Pkwy., Chicago, Illinois.

P.I.N. 14-30-403-030-0000 / 14-30-403-050-0000

"GRANTOR ALSO HEREBY GRANTS TO THE GRANTEE, ITS SUCCESSORS AND ASSIGNS, AS RIGHTS AND EASEMENTS APPURTENANCES TO THE ABOVE DESCRIBED REAL ESTATE, THE RIGHTS AND EASEMENTS FOR THE BENEFIT OF SAID PROPERTY SET FORTH IN THE DECLARATION OF CONDOMINIUM, AND GRANTOR RESERVES TO ITSELF, ITS SUCCESSORS AND ASSIGNS, THE RIGHTS AND EASEMENTS SET FORTH IN SAID DECLARATION FOR THE BENEFIT OF THE REMAINING PROPERTY DESCRIBED THEREIN."

"THIS DEED IS SUBJECT TO ALL RIGHTS, EASEMENTS, COVENANTS, CONDITIONS, RESTRICTIONS AND RESERVATIONS CONTAINED IN SAID DECLARATION THE SAME AS THOUGH THE PROVISIONS OF SAID DECLARATION WERE RECITED AND STIPULATED AT LENGTH HEREIN."

THE TENANT OF THE UNIT HAD NO RIGHT OF FIRST REFUSAL



City of Chicago
Dept. of Revenue



Real Estate
Transfer Stamp

224561

\$1,173.75

04/25/2000 12:44 Batch 01269 46