

UNOFFICIAL COPY

0030051813

4454/0037 10 001 Page 1 of 11  
2003-01-13 07:27:03  
Cook County Recorder 44.00



12003807 3/3

WHEN RECORDED MAIL TO:  
COUNTRYWIDE HOME LOANS, INC.  
MSN SV-79 / DOCUMENT CONTROL DEPT.  
P.O. BOX 10266  
VAN NUYS, CALIFORNIA 91410-0266

SPACE ABOVE FOR RECORDERS USE  
Prepared by: S. BERG  
  
COUNTRYWIDE HOME LOANS, INC.  
1600 GOLF ROAD, SUITE 300  
ROLLING MEADOWS, IL 60008-

DOC ID #: 0002165372255092  
ESCROW/CLOSING #: 020186400019

**MORTGAGE**  
(Line of Credit)

THIS MORTGAGE, dated November 25th, 2002, is between  
SARAMMA ~~PAPPACHAN~~, A MARRIED WOMAN  
*PCS* PAPPACHEN

residing at  
9515 GROSS POINT ROAD, SKOKIE, IL 60076-  
the person or persons signing as "Mortgagor(s)" below and hereinafter referred to as "we" or "us" and  
COUNTRYWIDE HOME LOANS, INC.  
with an address at  
4500 Park Granada, Calabasas, CA 91302-1613  
and hereinafter referred to as "you" or the "Mortgagee."


MORTGAGED PREMISES: In consideration of the loan hereinafter described, we hereby mortgage,  
grant and convey to you the premises located at:  
9515 GROSS POINT ROAD, SKOKIE

COOK County Illinois 60076- ZIP (the "Premises").  
Street, Municipality

● HELOC - IL Mortgage  
1G55411L (04/02)

Page 1 of 6

Initials: *PCS*



Box 26C

AGTF, INC.

*Handwritten mark*

# UNOFFICIAL COPY

DOC ID # 0002165372255092

and further described as:

SEE ATTACHED LEGAL DESCRIPTION

Parcel ID #: 10-15-110-030

The Premises includes all buildings, fixtures and other improvements now or in the future on the Premises and all rights and interests which derive from our ownership, use or possession of the Premises and all appurtenances thereto.

LOAN: The Mortgage will secure your loan in the principal amount of \$ 21,200.00 or so much thereof as may be advanced and readvanced from time to time to

SARAMMA PAPPACHAN / PAPPACHEI

*ps*

the Borrower(s) under the Home Equity Credit Line Agreement and Disclosure Statement (the "Note") dated November 25, 2002, plus interest and costs, late charges and all other charges related to the loan, all of which sums are repayable according to the Note. This Mortgage will also secure the performance of all of the promises and agreements made by us and each Borrower and Co-Signer in the Note, all of our promises and agreements in this Mortgage, any extensions, renewals, amendments, supplements and other modifications of the Note, and any amounts advanced by you under the terms of the section of this Mortgage entitled "Our Authority To You." Loans under the Note may be made, repaid and remade from time to time in accordance with the terms of the Note and subject to the Credit Limit set forth in the Note.

OWNERSHIP: We are the sole owner(s) of the Premises. We have the legal right to mortgage the Premises to you.

#### BORROWER'S IMPORTANT OBLIGATIONS:

(a) TAXES: We will pay all real estate taxes, assessments, water charges and sewer rents relating to the Premises when they become due. We will not claim any credit on, or make deduction from, the loan under the Note because we pay these taxes and charges. We will provide you with proof of payment upon request.

(b) MAINTENANCE: We will maintain the building(s) on the Premises in good condition. We will not make major changes in the building(s) except for normal repairs. We will not tear down any of the building(s) on the Premises without first getting your consent. We will not use the Premises illegally. If this Mortgage is on a unit in a condominium or a planned unit development, we shall perform all of our obligations under the declaration or covenants creating or governing the condominium or planned unit development, the by-laws and regulations of the condominium or planned unit development and constituent documents.

30051813

# UNOFFICIAL COPY

DOC ID # 0002165372255092

(c) **INSURANCE:** We will keep the building(s) on the Premises insured at all times against loss by fire, flood and any other hazards you may specify. We may choose the insurance company, but our choice is subject to your reasonable approval. The policies must be for at least the amounts and the time periods that you specify. We will deliver to you upon your request the policies or other proof of the insurance. The policies must name you as "mortgagee" and "loss-payee" so that you will receive payment on all insurance claims, to the extent of your interest under this Mortgage, before we do. The insurance policies must also provide that you be given not less than 10 days prior written notice of any cancellation or reduction in coverage, for any reason. Upon request, we shall deliver the policies, certificates or other evidence of insurance to you. In the event of loss or damage to the Premises, we will immediately notify you in writing and file a proof of loss with the insurer. You may file a proof of loss on our behalf if we fail or refuse to do so. You may also sign our name to any check, draft or other order for the payment of insurance proceeds in the event of loss or damage to the Premises. If you receive payment of a claim, you will have the right to choose to use the money either to repair the Premises or to reduce the amount owing on the Note.

(d) **CONDEMNATION:** We assign to you the proceeds of any award or claim for damages, direct or consequential, in connection with any condemnation or other taking of the Premises, or part thereof, or for conveyance in lieu of condemnation, all of which shall be paid to you, subject to the terms of any Prior Mortgage.

(e) **SECURITY INTEREST:** We will join with you in signing and filing documents and, at our expense, in doing whatever you believe is necessary to perfect and continue the perfection of your lien and security interest in the Premises.

(f) **OUR AUTHORITY TO YOU:** If we fail to perform our obligations under this Mortgage, you may, if you choose, perform our obligations and pay such costs and expenses. You will add the amounts you advance to the sums owing on the Note, on which you will charge interest at the interest rate set forth in the Note. If, for example, we fail to honor our promises to maintain insurance in effect, or to pay filing fees, taxes or the costs necessary to keep the Premises in good condition and repair or to perform any of our other agreements with you, you may, if you choose, advance any sums to satisfy any of our agreements with you and charge us interest on such advances at the interest rate set forth in the Note. This Mortgage secures all such advances. Your payments on our behalf will not cure our failure to perform our promises in this Mortgage. Any replacement insurance that you obtain to cover loss or damages to the Premises may be limited to the amount owing on the Note plus the amount of any Prior Mortgages.

(g) **PRIOR MORTGAGE:** If the provisions of this paragraph are completed, this Mortgage is subject and subordinate to a prior mortgage dated 10/01/2002 and given by us to COUNTRYWIDE HOME LOANS as mortgagee, in the original amount of \$169,600.00 (the "Prior Mortgage"). We shall not increase, amend or modify the Prior Mortgage without your prior written consent and shall upon receipt of any written notice from the holder of the Prior Mortgage promptly deliver a copy of such notice to you. We shall pay and perform all of our obligations under the Prior Mortgage as and when required under the Prior Mortgage.

(h) **HAZARDOUS SUBSTANCES:** We shall not cause or permit the presence, use, disposal, storage, or release of any Hazardous Substances on or in the Premises. We shall not do, nor allow anyone else to do, anything affecting the Premises that is in violation of any Environmental Law. The first sentence of this paragraph shall not apply to the presence, use, or storage on the Premises of small quantities of Hazardous Substances that are generally recognized to be appropriate to normal residential uses and to maintenance of the Premises. As used in this paragraph, "Hazardous Substances" are those substances defined as toxic or hazardous substances by Environmental Law and the following substances: gasoline, kerosene, other flammable or toxic petroleum products, toxic pesticides and herbicides, volatile solvents, materials containing asbestos or formaldehyde, and radioactive materials. As used in this paragraph, "Environmental Law" means federal laws and laws of the jurisdiction where the Premises are located that relate to health, safety or environmental protection.

30051813

# UNOFFICIAL COPY

DOC ID # 0002165372255092

(i) **SALE OF PREMISES:** We will not sell, transfer ownership of, mortgage or otherwise dispose of our interest in the Premises, in whole or in part, or permit any other lien or claim against the Premises without your prior written consent.

(j) **INSPECTION:** We will permit you to inspect the Premises at any reasonable time.

**NO LOSS OF RIGHTS:** The Note and this Mortgage may be negotiated or assigned by you without releasing us or the Premises. You may add or release any person or property obligated under the Note and this Mortgage without losing your rights in the Premises.

**DEFAULT:** Except as may be prohibited by applicable law, and subject to any advance notice and cure period if required by applicable law, if any event or condition described in Paragraph 12.A. of the Note occurs, you may foreclose upon this Mortgage. This means that you may arrange for the Premises to be sold, as provided by law, in order to pay off what we owe on the Note and under this Mortgage. If the money you receive from the sale is not enough to pay off what we owe you, we will still owe you the difference which you may seek to collect from us in accordance with applicable law. In addition, you may, in accordance with applicable law, (i) enter on and take possession of the Premises; (ii) collect the rental payments, including over-due rental payments, directly from tenants; (iii) manage the Premises; and (iv) sign, cancel and change leases. We agree that the interest rate set forth in the Note will continue before and after a default, entry of a judgment and foreclosure. In addition, you shall be entitled to collect all reasonable fees and costs actually incurred by you in proceeding to foreclosure, including, but not limited to, reasonable attorneys' fees and costs of documentary evidence, abstracts and title reports.

**ASSIGNMENT OF RENTS; APPOINTMENT OF RECEIVER:** As additional security, we assign to you the rents of the Premises. You or a receiver appointed by the courts shall be entitled to enter upon, take possession of and manage the Premises and collect the rents of the Premises including those past due.

**WAIVERS:** To the extent permitted by applicable law, we waive and release any error or defects in proceedings to enforce this Mortgage and hereby waive the benefit of any present or future laws providing for stay of execution, extension of time, exemption from attachment, levy and sale and homestead exemption.

**BINDING EFFECT:** Each of us shall be fully responsible for all of the promises and agreements in this Mortgage. Until the Note has been paid in full and your obligation to make further advances under the Note has been terminated, the provisions of this Mortgage will be binding on us, our legal representatives, our heirs and all future owners of the Premises. This Mortgage is for your benefit and for the benefit of anyone to whom you may assign it. Upon payment in full of all amounts owing to you under the Note and this Mortgage, and provided any obligation to make further advances under the Note has terminated, this Mortgage and your rights in the Premises shall end.

**NOTICE:** Except for any notice required under applicable law to be given in another manner, (a) any notice to us provided for in this Mortgage shall be given by delivering it or by mailing such notice by regular first class mail addressed to us at the last address appearing in your records or at such other address as we may designate by notice to you as provided herein, and (b) any notice to you shall be given by certified mail, return receipt

30051813

# UNOFFICIAL COPY

DOC ID # 0002165372255092

requested, to your address at  
COUNTRYWIDE HOME LOANS, INC.  
4500 Park Granada, Calabasas, CA 91302-1613  
or to such other address as you may designate by notice to us. Any notice provided for in this Mortgage shall be deemed to have been given to us or you when given in the manner designated herein.

**RELEASE:** Upon payment of all sums secured by this Mortgage and provided your obligation to make further advances under the Note has terminated, you shall discharge this Mortgage without charge to us and shall pay any fees for recording of a satisfaction of this Mortgage.

**GENERAL:** You can waive or delay enforcing any of your rights under this Mortgage without losing them. Any waiver by you of any provisions of this Mortgage will not be a waiver of that or any other provision on any other occasion.

**SECURITY AGREEMENT AND FIXTURE FILING:** This Mortgage constitutes a security agreement with respect to all fixtures and other personal property in which you are granted a security interest hereunder, and you shall have all of the rights and remedies of a secured party under the Uniform Commercial Code as enacted in the state where the property is situated (the "Uniform Commercial Code"). The recording of this Mortgage in the real estate records of the county where the property is located shall also operate from the time of recording as a fixture filing in accordance with Sections 9-313 and 9-402 of the Uniform Commercial Code.

THIS MORTGAGE has been signed by each of us under seal on the date first above written.

Sealed and delivered in the presence of:

WITNESS:

\_\_\_\_\_  
Mortgagor: SARAMMA PAPPACHAN PAPPACHEN (SEAL)

\_\_\_\_\_  
Mortgagor: (SEAL)

\_\_\_\_\_  
Mortgagor: PAPPACHEN DANIEL SIGNS SOLELY TO WAIVE MARITAL RIGHTS OF HOMESTEAD, (SEAL)

\_\_\_\_\_  
Mortgagor: (SEAL)

30051813

# UNOFFICIAL COPY

DOC ID # 0002165372255092  
County ss:

STATE OF ILLINOIS, *COOK*

I, *THE UNDERSIGNED*, a Notary Public in and for said county and state do hereby certify that

*SARANNA PAPPACHENI*

, personally known to me to be the same person(s) whose name(s) subscribed to the foregoing instrument, appeared before me this day in person, and acknowledged that he signed and delivered the said instrument as free and voluntary act, for the uses and purposes the rein set forth.

Given under my hand and official seal, this *25<sup>th</sup>* day of *November 2002*

My Commission Expires:

This Instrument was prepared by:



Notary Public



30051813

# UNOFFICIAL COPY

30051813

After Recording Return To:  
COUNTRYWIDE HOME LOANS, INC.  
MS SV-79 DOCUMENT PROCESSING  
1800 Tapo Canyon  
Simi Valley, CA 93063-6712

[Space Above This Line For Recording Data]

## PLANNED UNIT DEVELOPMENT RIDER

PARCEL ID #:  
10-15-110-030  
Prepared By:  
S. BERG

COUNTRYWIDE HOME LOANS, INC.  
1600 GOLF ROAD, SUITE 300  
ROLLING MEADOWS,  
IL 60008-

020186400016  
[Escrow/Closing #]


0002165372255092  
[Doc ID #]

MULTISTATE PUD RIDER - Single Family - Fannie Mae/Freddie Mac UNIFORM INSTRUMENT  
Page 1 of 4

Initials: *SB*

 -7R (0008).01 CHL (09/01) VMP MORTGAGE FORMS - (800)521-7291  
CONV/VA

Form 3150 1/01



# UNOFFICIAL COPY

30051813

DOC ID # 0002165372255092

THIS PLANNED UNIT DEVELOPMENT RIDER is made this TWENTY-FIFTH day of NOVEMBER, 2002, and is incorporated into and shall be deemed to amend and supplement the Mortgage, Deed of Trust, or Security Deed (the "Security Instrument") of the same date, given by the undersigned (the "Borrower") to secure Borrower's Note to COUNTRYWIDE HOME LOANS, INC. (the "Lender") of the same date and covering the Property described in the Security Instrument and located at: 9515 GROSS POINT ROAD, SKOKIE, IL 60076-  
[Property Address]

The Property includes, but is not limited to, a parcel of land improved with a dwelling, together with other such parcels and certain common areas and facilities, as described in

THE COVENANTS, CONDITIONS, AND RESTRICTIONS FILED OF RECORD THAT AFFECT THE PROPERTY

(the "Declaration"). The Property is a part of a planned unit development known as SKOKIE PROPER

[Name of Planned Unit Development]

(the "PUD"). The Property also includes Borrower's interest in the homeowners association or equivalent entity owning or managing the common areas and facilities of the PUD (the "Owners Association") and the uses, benefits and proceeds of Borrower's interest.

**PUD COVENANTS.** In addition to the covenants and agreements made in the Security Instrument, Borrower and Lender further covenant and agree as follows:

**A. PUD Obligations.** Borrower shall perform all of Borrower's obligations under the PUD's Constituent Documents. The "Constituent Documents" are the (i) Declaration; (ii) articles of incorporation, trust instrument or any equivalent document which creates the Owners Association; and (iii) any by-laws or other rules or regulations of the Owners Association. Borrower shall promptly pay, when due, all dues and assessments imposed pursuant to the Constituent Documents.

**B. Property Insurance.** So long as the Owners Association maintains, with a generally accepted insurance carrier, a "master" or "blanket" policy insuring the Property which is satisfactory to Lender and which provides insurance coverage in the amounts (including deductible levels), for the periods, and against loss by fire, hazards included within the term "extended coverage," and any other hazards, including, but not limited to, earthquakes and floods, for which Lender requires insurance, then: (i) Lender waives the provision in Section 3 for the Periodic Payment to Lender of the yearly premium installments for property insurance on the Property; and (ii) Borrower's obligation under Section 5 to maintain property insurance coverage on the Property is deemed satisfied to the extent that the required coverage is provided by the Owners Association policy.

Initials: ACS  
Form 3150 1/01



# UNOFFICIAL COPY

DOC ID # 0002165372255092

What Lender requires as a condition of this waiver can change during the term of the loan.

Borrower shall give Lender prompt notice of any lapse in required property insurance coverage provided by the master or blanket policy.

In the event of a distribution of property insurance proceeds in lieu of restoration or repair following a loss to the Property, or to common areas and facilities of the PUD, any proceeds payable to Borrower are hereby assigned and shall be paid to Lender. Lender shall apply the proceeds to the sums secured by the Security Instrument, whether or not then due, with the excess, if any, paid to Borrower.

**C. Public Liability Insurance.** Borrower shall take such actions as may be reasonable to insure that the Owners Association maintains a public liability insurance policy acceptable in form, amount, and extent of coverage to Lender.

**D. Condemnation.** The proceeds of any award or claim for damages, direct or consequential, payable to Borrower in connection with any condemnation or other taking of all or any part of the Property or the common areas and facilities of the PUD, or for any conveyance in lieu of condemnation, are hereby assigned and shall be paid to Lender. Such proceeds shall be applied by Lender to the sums secured by the Security Instrument as provided in Section 11.

**E. Lender's Prior Consent.** Borrower shall not, except after notice to Lender and with Lender's prior written consent, either partition or subdivide the Property or consent to: (i) the abandonment or termination of the PUD, except for abandonment or termination required by law in the case of substantial destruction by fire or other casualty or in the case of a taking by condemnation or eminent domain; (ii) any amendment to any provision of the "Constituent Documents" if the provision is for the express benefit of Lender; (iii) termination of professional management and assumption of self-management of the Owners Association; or (iv) any action which would have the effect of rendering the public liability insurance coverage maintained by the Owners Association unacceptable to Lender.

**F. Remedies.** If Borrower does not pay PUD dues and assessments when due, then Lender may pay them. Any amounts disbursed by Lender under this paragraph F shall become additional debt of Borrower secured by the Security Instrument. Unless Borrower and Lender agree to other terms of payment, these amounts shall bear interest from the date of disbursement at the Note rate and shall be payable, with interest, upon notice from Lender to Borrower requesting payment.

31815003


# UNOFFICIAL COPY

30051813

DOC ID # 0002165371455092

BY SIGNING BELOW, Borrower accepts and agrees to the terms and provisions contained in this PUD Rider.

  
\_\_\_\_\_  
SARAMMA PAPPACHEN PAPPACHEN (Seal)  
- Borrower

*ps*  
  
\_\_\_\_\_  
(Seal)  
- Borrower

\_\_\_\_\_  
(Seal)  
PAPPACHEN DANIEL SIGNS SOLELY TO WAIVE MARITAL RIGHTS OF HOMESTEAD, .  
Borrower

\_\_\_\_\_  
(Seal)  
- Borrower

Property of Cook County Clerk's Office

# UNOFFICIAL COPY

## EXHIBIT A LEGAL DESCRIPTION

### PARCEL 1

THE NORTHWESTERLY 41.33 FEET OF THAT PART OF LOT 1 TOGETHER WITH LOT "A" AS TRACT SAID LOT 1 BEING IN SCHUSTER AND KRUGERS SUBDIVISION OF PART OF THE SOUTH 1/2 OF THE WEST 20 ACRES OF EAST 1/2 OF THE NORTHWEST 1/4 OF SECTION 15, TOWNSHIP 41 NORTH, RANGE 13, EAST OF THE THIRD PRINCIPAL MERIDIAN, AND SAID LOT "A" BEING IN TERMINAL PARK SUBDIVISION, BEING A SUBDIVISION OF PART OF THE SAID LOT ONE IN SCHUSTER AND KRUGERS SUBDIVISION AFORESAID DEFINED AS FOLLOWS: BEGINNING AT A POINT ON THE SOUTHEASTERLY LINE OF GROSS POINT ROAD 140.81 FEET NORTHEASTERLY OF THE POINT OF INTERSECTION OF THE SAID SOUTHEASTERLY LINE OF GROSS POINT ROAD WITH THE EAST LINE OF NILES CENTER ROAD; THENCE SOUTHEASTERLY PERPENDICULARLY TO THE SOUTHEASTERLY LINE OF GROSS POINT ROAD 120.05 FEET TO A POINT ON THE SOUTHEASTERLY LINE OF SAID LOT "A" SAID POINT BEING 50.0 FEET NORTHEASTERLY OF THE SOUTHWESTERLY CORNER OF SAID LOT "A"; THENCE NORTHEASTERLY THE SAID SOUTHEASTERLY LINE OF LOT "A" 50.0 FEET; THENCE NORTHWESTERLY ALONG A LINE PERPENDICULAR TO THE SAID SOUTHEASTERLY LINE OF GROSS POINT ROAD 120.05 FEET TO THE SAID SOUTHEASTERLY LINE OF GROSS POINT ROAD; THENCE SOUTHWESTERLY ALONG SAID SOUTHEASTERLY LINE OF GROSS POINT ROAD 50.0 FEET TO THE POINT OF BEGINNING, IN COOK COUNTY, ILLINOIS.

### PARCEL 2:

EASEMENTS AS SET FORTH IN DECLARATION OF EASEMENTS AND COVENANTS FOR NILES CENTER GROSS POINT ROAD TOWNHOUSE PROJECT MADE BY SKOKIE TOWNHOUSE BUILDERS, INC., AN ILLINOIS CORPORATION DATED SEPTEMBER 16, 1957 AND RECORDED OCTOBER 2, 1957 AS DOCUMENT NUMBER 17027214 AND AS CREATED BY DEED FROM SAID DECLARATION TO SOLOMON TURNER AND ROCHELLE TURNER HIS WIFE, DATED OCTOBER 30, 1957 AND RECORDED NOVEMBER 29, 1957 AS DOCUMENT NUMBER 17077321.

(A) FOR THE BENEFIT OF PARCEL ONE AFORESAID INGRESS AND EGRESS OVER AND ACROSS THAT PART OF SAID LOT "A" IN TERMINAL PARK SUBDIVISION AFORESAID TOGETHER WITH LOT ONE IN SCHUSTER AND KRUGERS SUBDIVISION AFORESAID TAKEN AS A TRACT BEING A STRIP OF LAND LYING SOUTHEASTERLY OF THE SAID SOUTHEASTERLY LINE OF GROSS POINT ROAD SAID STRIP OF LAND BEING 10.0 FEET IN WIDTH AND 97.17 FEET IN LENGTH THE LONGITUDINAL CENTER LINE OF WHICH IS PERPENDICULAR TO THE SAID SOUTHEASTERLY LINE OF GROSS POINT ROAD AT A POINT 190.81 FEET NORTHEASTERLY OF THE SAID POINT OF INTERSECTION OF THE SOUTHEASTERLY LINE OF GROSS POINT ROAD WITH THE EAST LINE OF NILES CENTER ROAD ALSO THAT PART OF LOT "A" IN TERMINAL PARK SUBDIVISION AFORESAID TOGETHER WITH LOT ONE TAKEN AS A TRACT SAID LOT ONE BEING IN SCHUSTER AND KRUGERS SUBDIVISION AFORESAID BEING A STRIP OF LAND LYING SOUTHEASTERLY OF THE SAID SOUTHEASTERLY LINE OF GROSS POINT ROAD SAID STRIP OF LAND BEING 12.0 FEET IN WIDTH AND 97.17 FEET IN LENGTH THE LONGITUDINAL CENTERLINE OF WHICH IS PERPENDICULAR TO THE SAID SOUTHEASTERLY LINE OF GROSS POINT ROAD AT A POINT 140.81 FEET NORTHEASTERLY OF THE SAID POINT OF INTERSECTION OF THE SOUTHEASTERLY LINE OF GROSS POINT ROAD WITH THE EAST LINE OF NILES CENTER ROAD.

(B) FOR THE BENEFIT OF PARCEL ONE AFORESAID FOR INGRESS AND EGRESS AND PARKING OVER AND ACROSS THAT PART OF LOT ONE, TOGETHER WITH LOT "A" TAKEN AS TRACT SAID LOT ONE BEING IN SCHUSTER AND KRUGERS SUBDIVISION AFORESAID AND SAID LOT "A" BEING IN TERMINAL PARK SUBDIVISION AFORESAID DEFINED AS FOLLOWS: BEGINNING AT A POINT ON THE SOUTHEASTERLY LINE OF GROSS POINT ROAD 140.81 FEET NORTHEASTERLY OF THE POINT OF INTERSECTION OF THE SAID SOUTHEASTERLY LINE OF GROSS POINT ROAD WITH THE EAST LINE OF NILES CENTER ROAD; THENCE SOUTHEASTERLY PERPENDICULAR TO THE SAID SOUTHEASTERLY LINE OF GROSS POINT ROAD 120.05 FEET TO A POINT ON THE SOUTHEASTERLY LINE OF THE SAID LOT "A" SAID POINT BEING 50.0 FEET NORTHEASTERLY OF THE SOUTHWESTERLY CORNER OF THE SAID LOT "A"; THENCE NORTHEASTERLY ALONG THE SAID SOUTHEASTERLY LINES OF LOT "A" 50.0 FEET; THENCE NORTHWESTERLY ALONG A LINE PERPENDICULAR TO THE SAID SOUTHEASTERLY LINE OF GROSS POINT ROAD 120.05 FEET TO THE SAID SOUTHEASTERLY LINE OF GROSS POINT ROAD; THENCE SOUTHWESTERLY ALONG THE SAID SOUTHEASTERLY LINE OF GROSS POINT ROAD 50.0 FEET TO THE POINT OF BEGINNING (EXCEPTING FROM THE ABOVE DESCRIBED PARCEL OF THE NORTHWESTERLY 97.17 FEET THEREOF), IN COOK COUNTY, ILLINOIS.

30051813

*JS*