

UNOFFICIAL COPY

0030002786

4/23/0081 05 001 Page 1 of 4
2003-01-02 10:18:24
Cook County Recorder 30.00

TRUSTEE'S DEED

THIS INDENTURE, dated November 21, 2002 between LASALLE BANK NATIONAL ASSOCIATION, formerly known as LaSalle National Bank a National Banking Association, duly authorized to accept and execute trusts within the State of Illinois, not personally but as Trustee under the provisions of a deed or deeds in trust duly recorded and delivered to said Bank in pursuance of a certain Trust Agreement dated January 1, 1981 and known as Trust Number 103457 party of the first part, and Randi Landes, as Trustee of the Randi Landes Trust dated August 15, 2000 of 100 East Walton, Chicago, Illinois 60611 party/parties of the second part.



(Reserved for Recorders Use Only)

WITNESSETH, that said party of the first part, in consideration of the sum of TEN (\$10.00) Dollars and other good and valuable consideration in hand paid, does hereby convey and QUIT-CLAIM unto said party/parties of the second part, the following described real estate, situated in Cook County, Illinois, to-wit:

SEE EXHIBIT A ATTACHED HERETO FOR LEGAL DESCRIPTION AND SUBJECT TO PROVISIONS

Commonly Known As: 1250 Rudolph, Unit 5-N, Northbrook, Illinois

Property Index Numbers: 04-03-200-023-1069

together with the tenements and appurtenances thereunto belonging.

TO HAVE AND TO HOLD, the same unto said party of the second part, and to the proper use, benefit and behoof, forever, of said party of the second part.

This deed is executed by the party of the first part, as Trustee, as aforesaid, pursuant to and in the exercise of the power and authority granted to and vested in it by the terms of said Deed or Deeds in Trust and the provisions of said Trust Agreement above mentioned, and of every other power and authority thereunto enabling. This deed is made subject to the liens of all trust deeds and/or mortgages upon said real estate, if any, recorded or registered in said county.

IN WITNESS WHEREOF, said party of the first part has caused its corporate seal to be hereto affixed, and has caused its name to be signed to these presents by one of its officers, the day and year first above written.

LASALLE BANK NATIONAL ASSOCIATION,
as trustee and not personally

By:

Harriet Denisewicz

Harriet Denisewicz
Trust Officer

Prepared By:
Harriet Denisewicz (tmf)
LASALLE BANK NATIONAL ASSOCIATION,
135 S. LASALLE ST, SUITE 2500,
CHICAGO IL 60603

PK343

1912617CE
CENTENNIAL TITLE INCORPORATED

4

UNOFFICIAL COPY 30002786

STATE OF ILLINOIS) I, the undersigned, a Notary Public in and for said County and State, do hereby certify
COUNTY OF COOK) Harriet Denisewicz, Trust Officer of LaSalle Bank National Association personally known to me to be
the same person whose name is subscribed to the foregoing instrument, appeared before me this day in person and acknowledged
that said officer of said association signed and delivered this instrument as a free and voluntary act, for the uses and purposes
therein set forth.

GIVEN under my hand and seal this 21st day of November, 2002


NOTARY PUBLIC







MAIL TO:

PETER B. CANADIA
18525 So. TORREANCE
LANSING, IL 60438

SEND FUTURE TAX BILLS TO:

RANDI LANOES
170 E WALTON, 270
CHICAGO, IL 60611



LEGAL DESCRIPTION:

PARCEL 1: UNIT NUMBER 5-'N' IN THE CONDOMINIUMS OF NORTHBROOK COURT CONDOMINIUM II, AS DELINEATED ON A SURVEY OF THE FOLLOWING DESCRIBED REAL ESTATE:

THAT PART OF THE NORTHEAST 1/4 OF SECTION 3, TOWNSHIP 42 NORTH, RANGE 12 EAST OF THE THIRD PRINCIPAL MERIDIAN, BEING MORE PARTICULARLY DESCRIBED AS FOLLOWS: COMMENCING AT THE POINT OF INTERSECTION OF A LINE DRAWN 50.0 FEET WEST AND PARALLEL WITH THE EAST LINE OF THE NORTHEAST 1/4 OF THE NORTHEAST 1/4 OF SAID SECTION 3, WITH THE SOUTH LINE OF LAKE-COOK ROAD PER DOCUMENT NUMBER 23113812; THENCE NORTH 89 DEGREES 56 MINUTES 42 SECONDS WEST, ALONG THE SAID SOUTH LINE OF LAKE-COOK ROAD, 482.15 FEET; THENCE SOUTH 00 DEGREES 03 MINUTES 18 SECONDS WEST, 128.95 FEET; THENCE SOUTH 53 DEGREES 09 MINUTES 43 SECONDS WEST, 42.42 FEET; THENCE SOUTH 74 DEGREES 54 MINUTES 25 SECONDS EAST, 20.90 FEET TO THE TRUE POINT OF BEGINNING OF THE HEREIN DESCRIBED PARCEL OF LAND; THENCE SOUTH 74 DEGREES 54 MINUTES 25 SECONDS EAST, 197.31 FEET; THENCE NORTH 60 DEGREES 05 MINUTES 35 SECONDS EAST, 197.31 FEET; THENCE SOUTH 29 DEGREES 54 MINUTES 25 SECONDS EAST, 117.00 FEET; THENCE SOUTH 60 DEGREES 05 MINUTES 35 SECONDS WEST, 185.00 FEET; THENCE SOUTH 82 DEGREES 35 MINUTES 30 SECONDS WEST, 112.28 FEET; THENCE NORTH 74 DEGREES 54 MINUTES 25 SECONDS WEST, 185.00 FEET; THENCE NORTH 15 DEGREES 05 MINUTES 35 SECONDS EAST, 117.00 FEET TO THE POINT OF BEGINNING, IN COOK COUNTY ILLINOIS;

WHICH SURVEY IS ATTACHED AS EXHIBIT 'A' TO THE DECLARATION OF CONDOMINIUM RECORDED AS DOCUMENT NUMBER 25627766, TOGETHER WITH ITS UNDIVIDED PERCENTAGE INTEREST IN THE COMMON ELEMENTS

PARCEL 2: EASEMENT FOR INGRESS AND EGRESS FOR THE BENEFIT OF PARCEL 1 AS SET FORTH IN THE DECLARATION OF EASEMENTS, RESTRICTIONS AND COVENANTS FOR THE CONDOMINIUMS OF NORTHBROOK COURT COMMUNITY ASSOCIATION, RECORDED AS DOCUMENT NUMBER 25415820, AS AMENDED FROM TIME TO TIME

PARCEL 3: A PERPETUAL NONEXCLUSIVE EASEMENT OF USE FOR THE PURPOSE OF 2-WAY VEHICULAR TRAFFIC (PASSENGER VEHICULAR AND TRUCKS) AND PEDESTRIAN ACCESS TO AND BETWEEN THE ABOVE DESCRIBED PROPERTY AND ABUTTING ROADS AND HIGHWAYS, OVER AND ACROSS THAT PARCEL OF LAND KNOWN AS RUDOLPH ROAD

UNOFFICIAL COPY

30002786

SUBJECT TO:

General real estate taxes not due and payable at the time of closing; building lines and building laws and ordinances, use or occupancy restrictions, conditions and covenants of record; zoning laws and ordinances which conform to the present usage of the premises; public and utility easements which serve the premises; public roads and highways, if any; party wall rights and agreements, if any; and limitations and conditions imposed by the Illinois Condominium Property Act and condominium declaration, if applicable.

Property of Cook County Clerk's Office